

## Red Roof Inn Cleveland-Independence

Address: 6020 Quarry Lane,  
I-77 at Exit #155  
Rockside Independence, OH 44131  
10.02 miles from CCF/16 minutes

Phone: 216-447-0030

Fax: 216-447-0092

Reservations:

Check In: 3:00 PM

Check Out: 12:00 PM

Rooms

- 1 King
- 2 Doubles
- Coffee maker
- Cribs available
- All rooms and facilities are newly renovated

Rates

- Starting at \$60.00 per night

Other

- Guest Self-Laundry
- Complimentary Parking
- Complimentary Wireless Internal
- Kids 17 and Under Stay Free



## Cleveland Clinic Foundation to Red Roof Inn Cleveland-Independence

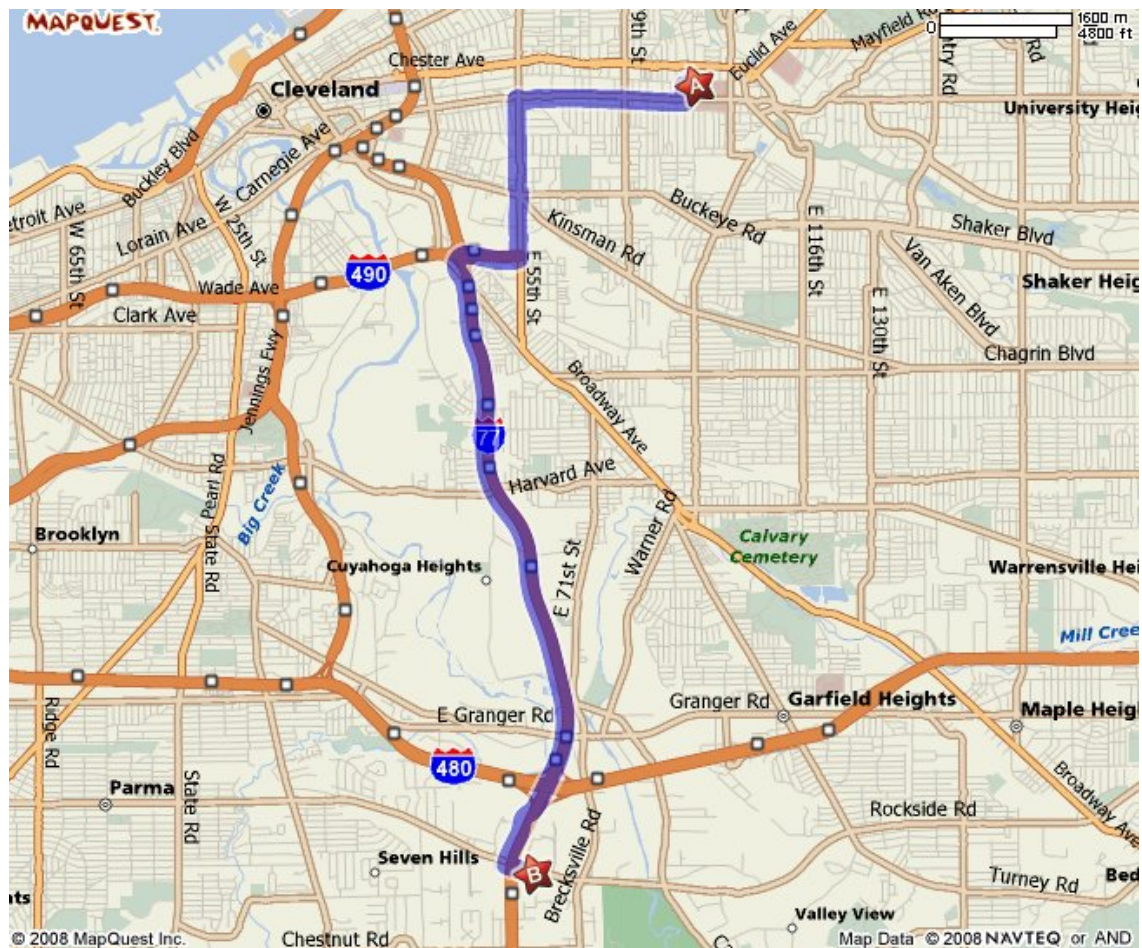
Start: 9500 Euclid Avenue, Cleveland, OH 44195

1. Start out going WEST on EUCLID AVE/US-20 toward E 90TH ST (0.1 mi)
2. Turn LEFT onto E 90TH ST (0.2 mi)
3. Turn RIGHT onto CARNEGIE AVE (1.5 mi)
4. Turn LEFT onto E 55TH ST (1.5 mi)
5. Turn RIGHT onto I-490 W (0.2 mi)
6. Merge onto I-77 S toward AKRON (5.7 mi)
7. Take the ROCKSIDE RD exit, EXIT 155, toward INDEPENDENCE/SEVEN HILLS (0.7 mi)
8. Turn LEFT onto ROCKSIDE RD (0.2 mi)
9. Turn RIGHT onto QUARRY LN (0.0 mi)
10. End at 6020 Quarry Ln Cleveland, OH 44131

End: Red Roof Inn Cleveland-Independence

Total Time: 16 minutes

Total Distance: 10.02 miles



## Red Roof Inn Cleveland-Independence to Cleveland Clinic Foundation

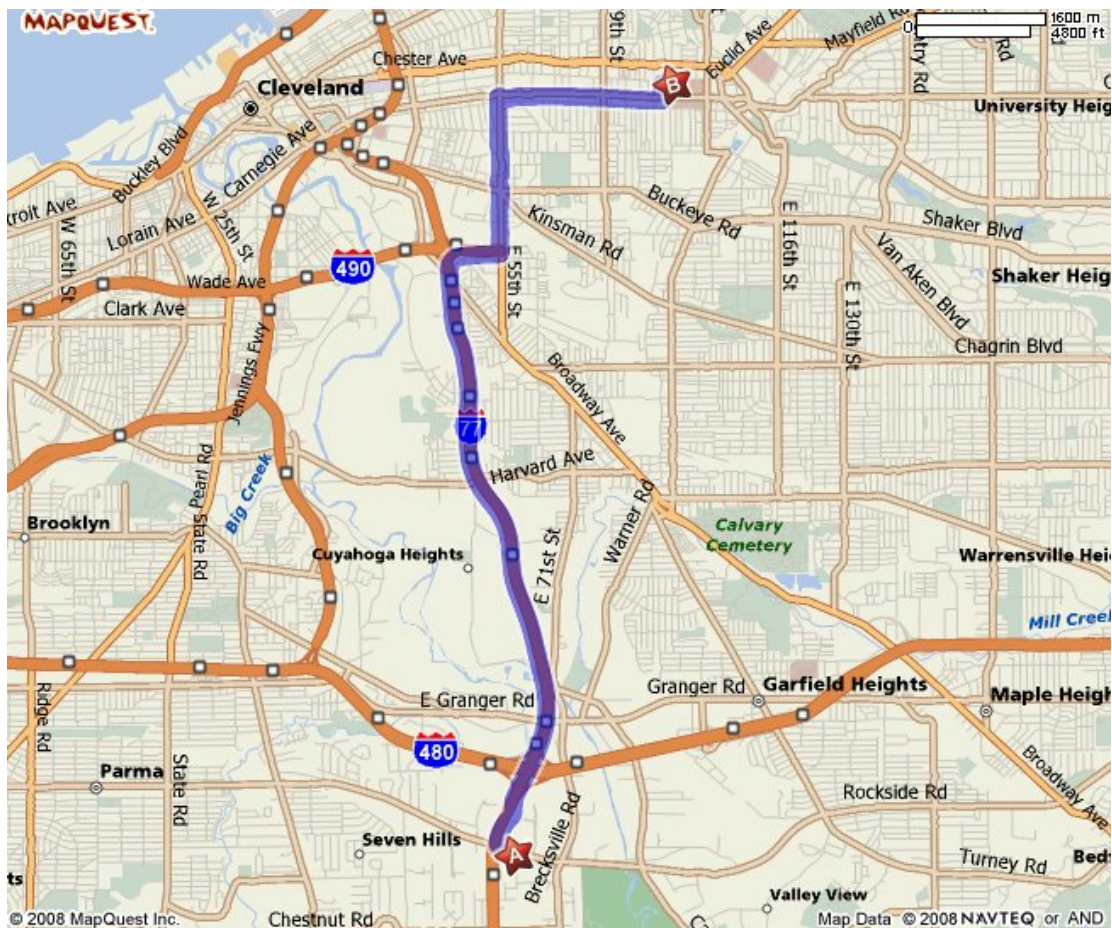
Start: Red Roof Inn Cleveland-Independence

1. Start out going NORTH on QUARRY LN toward ROCKSIDE RD (0.0 mi)
2. Turn LEFT onto ROCKSIDE RD (0.1 mi)
3. Merge onto I-77 N toward CLEVELAND (5.8 mi)
4. Take the I-490 W exit, EXIT 161B, toward TOLEDO/E 55TH ST (0.2 mi)
5. Merge onto I-490 E toward E 55TH ST (0.5 mi)
6. Turn LEFT onto E 55TH ST (1.5 mi)
7. Turn RIGHT onto CARNEGIE AVE (1.5 mi)
8. Turn LEFT onto E 90TH ST (0.2 mi)
9. Turn RIGHT onto EUCLID AVE/US-20 (0.1 mi)
10. End at 9500 Euclid Ave Cleveland, OH 44195

End: Cleveland Clinic Foundation

Total Time: 15 minutes

Total Distance: 9.76 miles



## La Quinta Cleveland Independence

Address: 6161 Quarry Lane  
Independence, OH 44131  
10.16 miles away from CCF/16 minutes

Phone: 216-447-1133  
Fax: 216-447-0135  
Reservations: 1800-531-5900

### Rooms

- 1 King
- 2 Doubles
- Coffee Maker, Hairdryer, Iron/Iron Board

### Other

- Free On-Site Parking
- Nearby Complimentary Fitness Center
- Complimentary Wireless Internet

### Dining

- Complimentary Breakfast



## Cleveland Clinic Foundation to La Quinta Inn Cleveland Independence

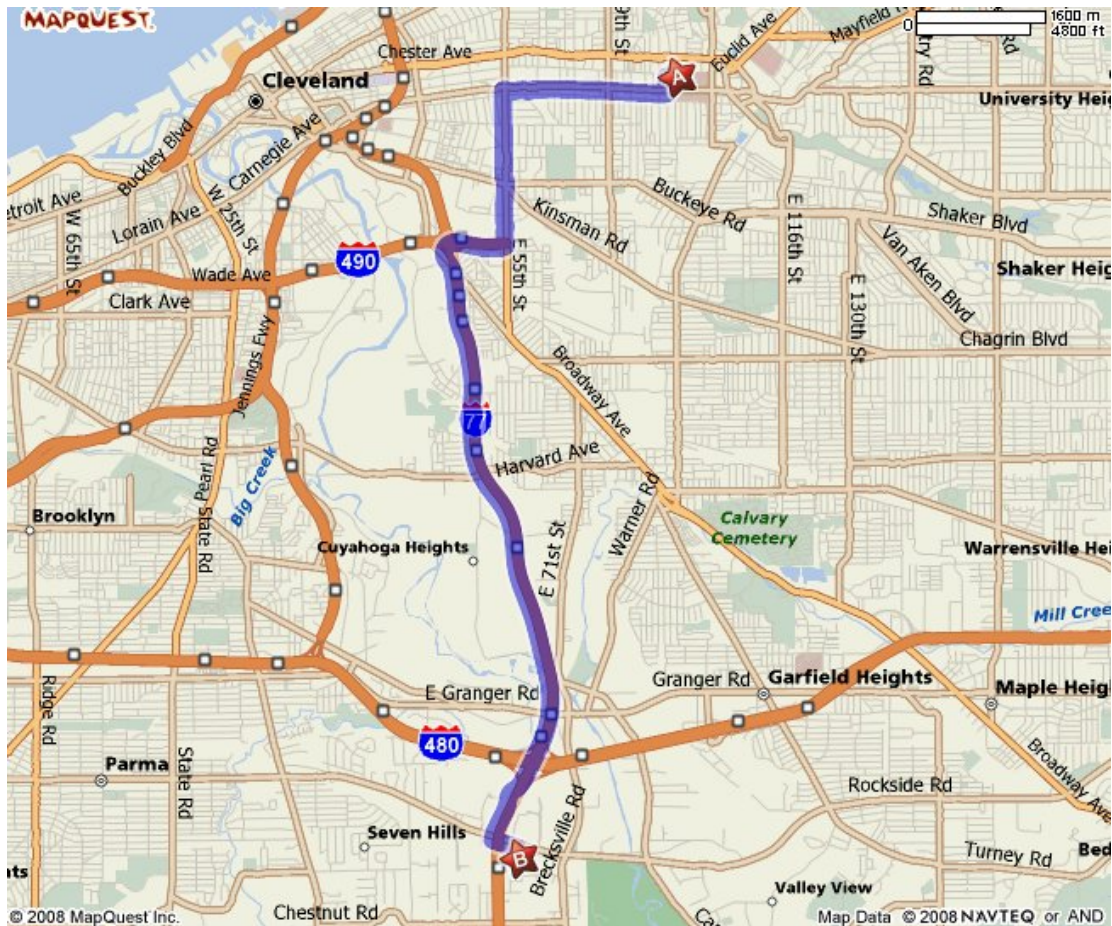
Start: 9500 Euclid Avenue, Cleveland, OH 44195

1. Start out going WEST on EUCLID AVE/US-20 toward E 90TH ST (0.1 mi)
2. Turn LEFT onto E 90TH ST (0.2 mi)
3. Turn RIGHT onto CARNEGIE AVE (1.5 mi)
4. Turn LEFT onto E 55TH ST (1.5 mi)
5. Turn RIGHT onto I-490 W (0.2 mi)
6. Merge onto I-77 S toward AKRON (5.7 mi)
7. Take the ROCKSIDE RD exit, EXIT 155, toward INDEPENDENCE/SEVEN HILLS (0.7 mi)
8. Turn LEFT onto ROCKSIDE RD (0.2 mi)
9. Turn RIGHT onto QUARRY LN (0.1 mi)
10. End at 6161 Quarry Ln Cleveland, OH 44131

End: La Quinta Inn Cleveland Independence

Total Time: 16 minutes

Total Distance: 10.16 miles



## La Quinta Inn Cleveland Independence to Cleveland Clinic Foundation

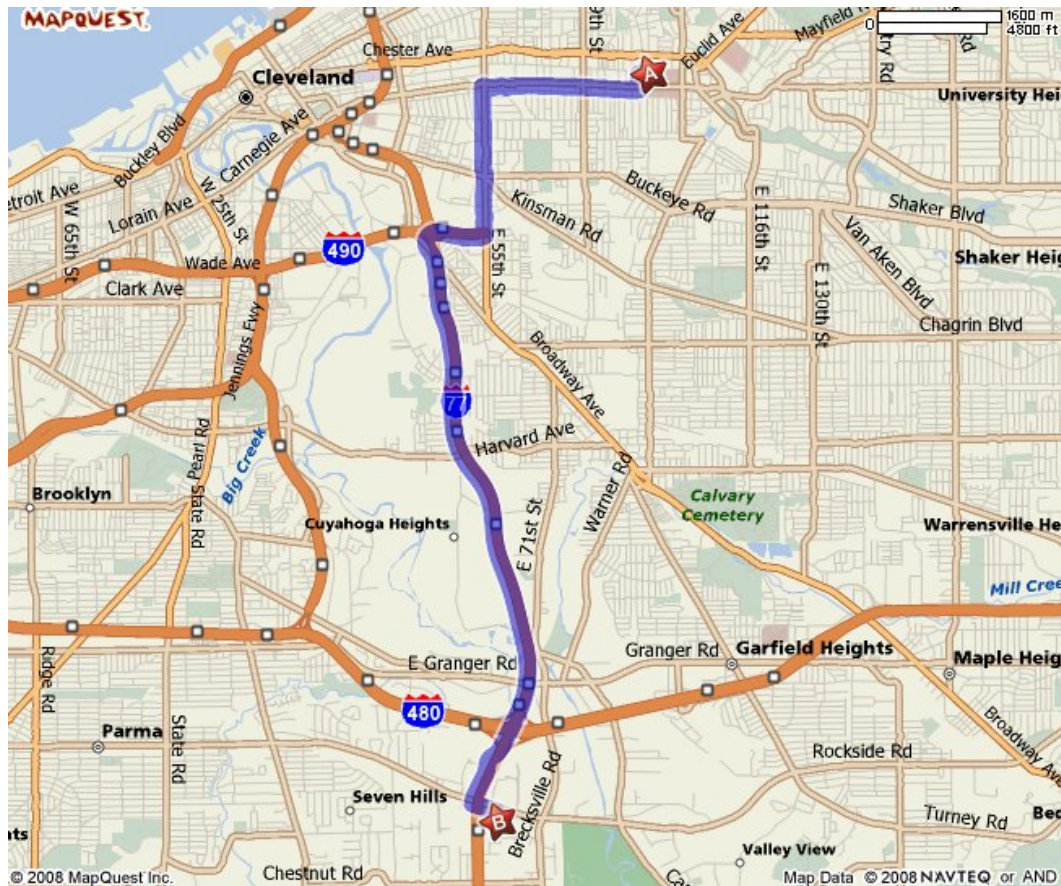
Start: La Quinta Inn Cleveland Independence

1. Start out going WEST on EUCLID AVE/US-20 toward E 90TH ST (0.1 mi)
2. Turn LEFT onto E 90TH ST (0.2 mi)
3. Turn RIGHT onto CARNEGIE AVE (1.5 mi)
4. Turn LEFT onto E 55TH ST (1.5 mi)
5. Turn RIGHT onto I-490 W (0.2 mi)
6. Merge onto I-77 S toward AKRON (5.7 mi)
7. Take the ROCKSIDE RD exit, EXIT 155, toward INDEPENDENCE/SEVEN HILLS (0.7 mi)
8. Turn LEFT onto ROCKSIDE RD (0.2 mi)
9. Turn RIGHT onto QUARRY LN (0.1 mi)
10. End at 6161 Quarry Ln Cleveland, OH 44131

End: Cleveland Clinic Foundation

Total Time: 16 minutes

Total Distance: 10.16 miles



## Comfort Inn Independence

Address: 6191 Quarry Lane  
Independence, OH 44131  
10.17 miles from CCF/16 minutes

Phone: 216-328-7777

Fax: 216-524-0403

Reservations:

Check In: 4:00 PM

Check Out: 12:00 PM

### Rooms

- 1 King
- 2 Doubles
- Smoking/Nonsmoking Available
- Microwave, Refrigerator
- Hairdryer, Iron/Iron Board
- Handicapped Accessible Rooms Available
- All rooms and facilities are newly renovated

### Rates

- Starting at about \$75.00 per night

### Other

- On-Site Complimentary Parking
- Pool
- Gift Shop/Newsstand
- Wireless Internet – with a surcharge
- Children Stay Free

### Dining

- Complimentary Breakfast



## Cleveland Clinic Foundation to Comfort Inn Independence

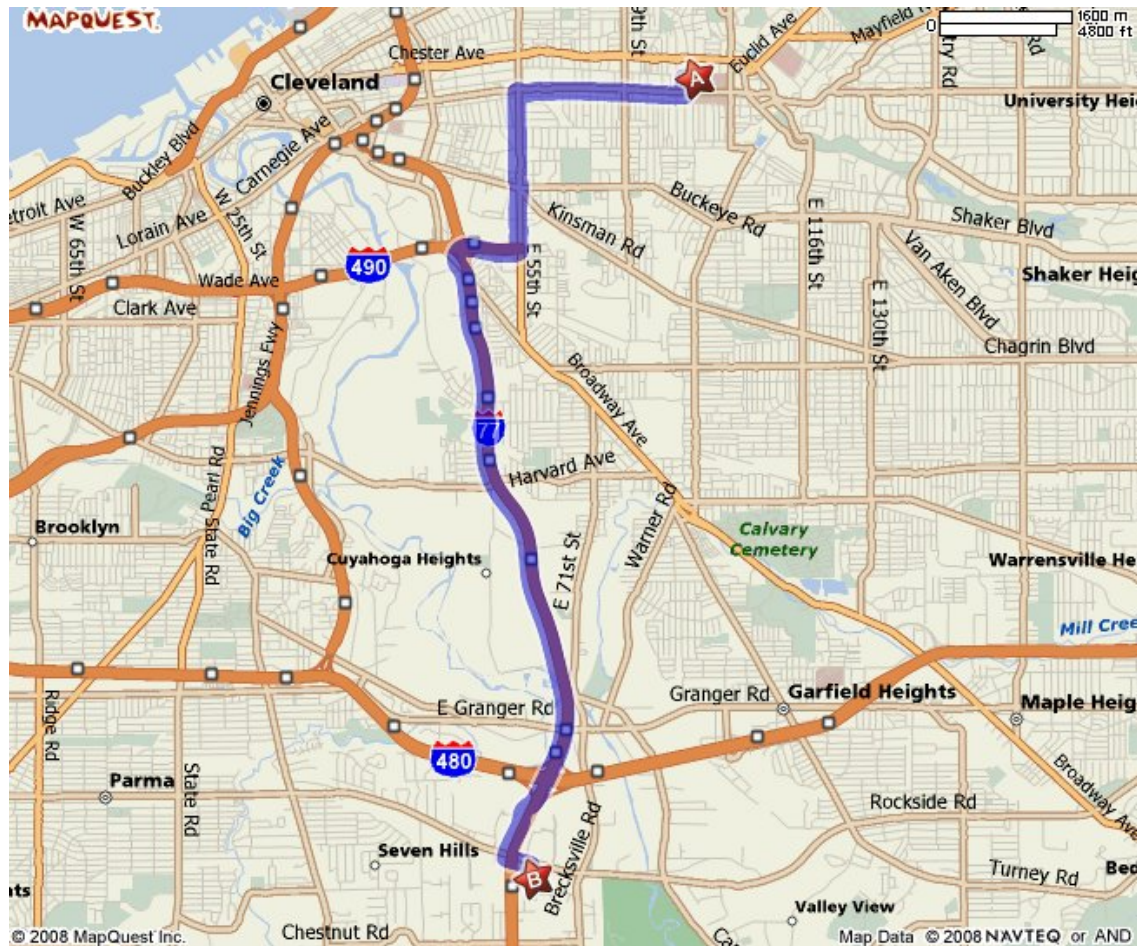
Start: 9500 Euclid Avenue, Cleveland, OH 44195

1. Start out going WEST on EUCLID AVE/US-20 toward E 90TH ST (0.1 mi)
2. Turn LEFT onto E 90TH ST (0.2 mi)
3. Turn RIGHT onto CARNEGIE AVE (1.5 mi)
4. Turn LEFT onto E 55TH ST (1.5 mi)
5. Turn RIGHT onto I-490 W (0.2 mi)
6. Merge onto I-77 S toward AKRON (5.7 mi)
7. Take the ROCKSIDE RD exit, EXIT 155, toward INDEPENDENCE/SEVEN HILLS (0.7 mi)
8. Turn LEFT onto ROCKSIDE RD (0.2 mi)
9. Turn RIGHT onto QUARRY LN (0.1 mi)
10. End at 6191 Quarry Ln Cleveland, OH 44131

End: Comfort Inn Independence

Total Time: 16 minutes

Total Distance: 10.17 miles





## Comfort Inn Independence to Cleveland Clinic Foundation

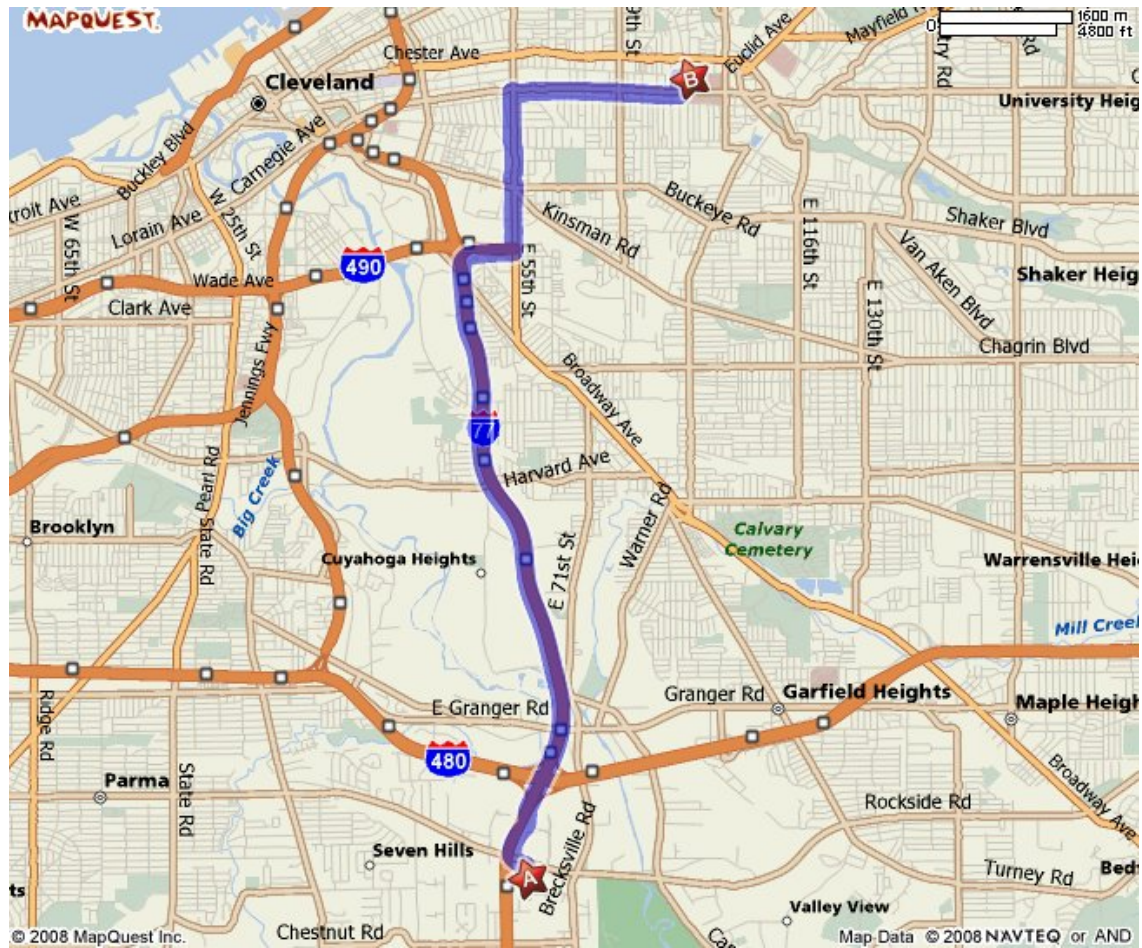
Start: Comfort Inn Independence

1. Start out going NORTH on QUARRY LN toward ROCKSIDE WOODS BLVD S (0.1 mi)
2. Turn LEFT onto ROCKSIDE RD (0.1 mi)
3. Merge onto I-77 N toward CLEVELAND (5.8 mi)
4. Take the I-490 W exit, EXIT 161B, toward TOLEDO/E 55TH ST (0.2 mi)
5. Merge onto I-490 E toward E 55TH ST (0.5 mi)
6. Turn LEFT onto E 55TH ST (1.5 mi)
7. Turn RIGHT onto CARNEGIE AVE (1.5 mi)
8. Turn LEFT onto E 90TH ST (0.2 mi)
9. Turn RIGHT onto EUCLID AVE/US-20 (0.1 mi)
10. End at 9500 Euclid Ave Cleveland, OH 44195

End: Cleveland Clinic Foundation

Total Time: 16 minutes

Total Distance: 9.87 miles



## Double Tree Hotel Cleveland South

Address: 6200 Quarry Lane  
Independence, OH 44131  
10.17 miles from CCF/16 minutes

Phone: 216-447-1300

Fax: 216-642-9334

### Reservations:

Check In: 3:00 PM

Check Out: 12:00 PM

### Rooms

- 1 King
- 2 Doubles
- Suites Available
- Smoking and Nonsmoking Available
- Handicapped Accessible
- All rooms are newly renovated
- Sofa bed
- Cribs, Rollaway Bed, and High Chair Available

### Rates

- Starting about \$90.00 per night

### Other

- Guest Laundry Facility
- Complimentary Parking
- Complimentary Wireless Internet
- Fitness Center
- Indoor and Outdoor Pool
- Hot Tub
- Garden
- Gift Shop/Newsstand
- Complimentary Airport Transportation

### Dining

- Room Service
- Children's Menu
- On-Site Restaurant
  - Shula's 2 Restaurant
  - Casual (Breakfast, Lunch, Dinner)



## Cleveland Clinic Foundation to Double Tree Hotel Cleveland South

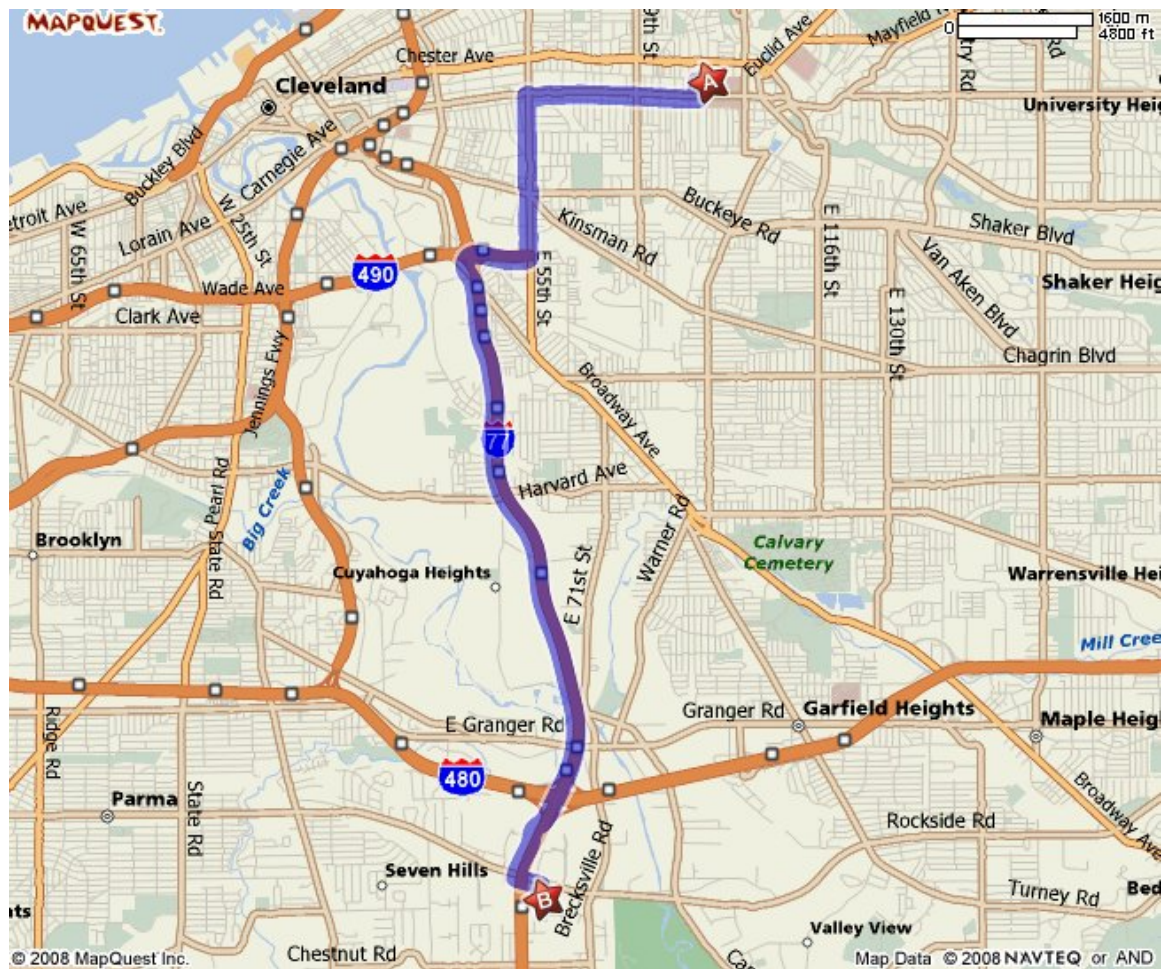
Start: 9500 Euclid Avenue, Cleveland, OH 44195

1. Start out going WEST on EUCLID AVE/US-20 toward E 90TH ST (0.1 mi)
2. Turn LEFT onto E 90TH ST (0.2 mi)
3. Turn RIGHT onto CARNEGIE AVE (1.5 mi)
4. Turn LEFT onto E 55TH ST (1.5 mi)
5. Turn RIGHT onto I-490 W (0.2 mi)
6. Merge onto I-77 S toward AKRON (5.7 mi)
7. Take the ROCKSIDE RD exit, EXIT 155, toward INDEPENDENCE/SEVEN HILLS (0.7 mi)
8. Turn LEFT onto ROCKSIDE RD (0.2 mi)
9. Turn RIGHT onto QUARRY LN. (0.1 mi)
10. End at 6200 Quarry Ln Cleveland, OH 44131

End: Double Tree Hotel Cleveland South

Total Time: 16 minutes

Total Distance: 10.17 miles



## Double Tree Hotel Cleveland South to Cleveland Clinic Foundation

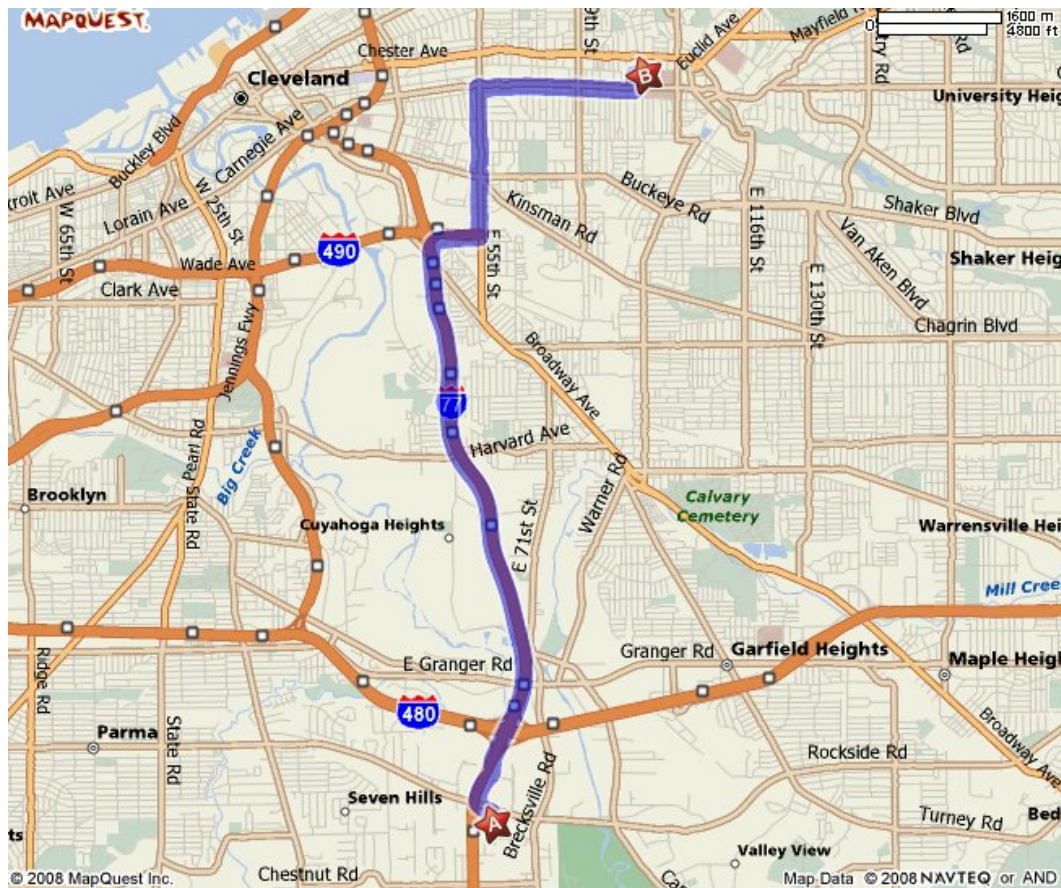
Start: Double Tree Hotel Cleveland South

1. Start out going NORTH on QUARRY LN toward ROCKSIDE WOODS BLVD S (0.1 mi)
2. Turn LEFT onto ROCKSIDE RD (0.1 mi)
3. Merge onto I-77 N toward CLEVELAND (5.8 mi)
4. Take the I-490 W exit, EXIT 161B, toward TOLEDO/E 55TH ST (0.2 mi)
5. Merge onto I-490 E toward E 55TH ST (0.5 mi)
6. Turn LEFT onto E 55TH ST (1.5 mi)
7. Turn RIGHT onto CARNEGIE AVE (1.5 mi)
8. Turn LEFT onto E 90TH ST (0.2 mi)
9. Turn RIGHT onto EUCLID AVE/US-20 (0.1 mi)
10. End at 9500 Euclid Ave Cleveland, OH 44195

End: Cleveland Clinic Foundation

Total Time: 16 minutes

Total Distance: 9.87 miles



## Days Inn Cleveland Lakewood

Address: 12019 Lake Avenue  
Lakewood, OH 44107  
10.23 miles from CCF/17 minutes

Phone: 216-226-4800

Fax: 216-226-4359

Reservations:

Check In: 3:00 PM

Check Out: 12:00 PM

Room

-1 Queen

-1 Double

-2 Doubles

-Smoking/Nonsmoking Available

-Handicapped Accessible Available

-Iron/Iron Board and Hairdryer

Rate

-Starting about \$60.00 per night

Other

-Free On-Site Parking

-Complimentary Wireless Internet

-Children Under 12 Stay Free

Dining

-Complimentary Continental Breakfast



## Cleveland Clinic Foundation to Days Inn Cleveland Lakewood

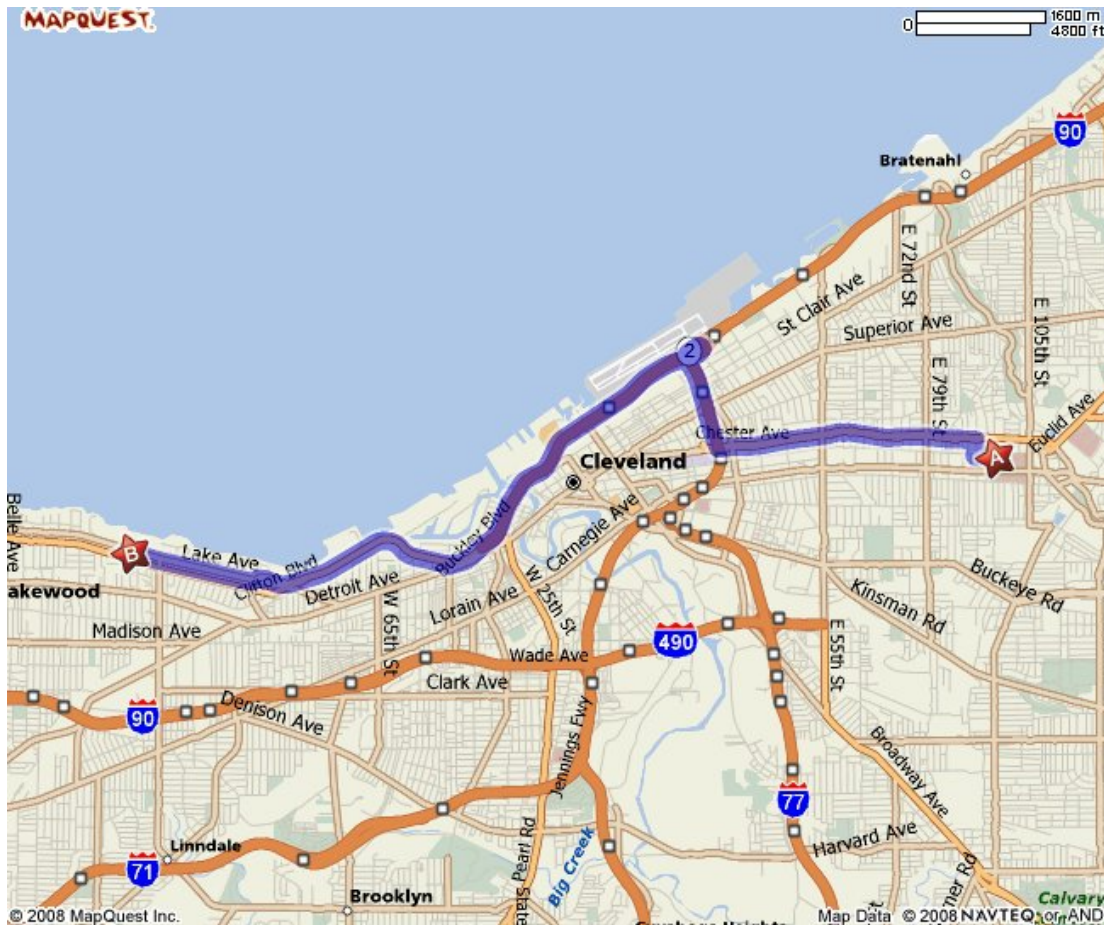
Start: 9500 Euclid Avenue, Cleveland, OH 44195

1. Start out going WEST on EUCLID AVE/US-20 toward E 90TH ST (0.2 mi)
2. Turn RIGHT onto E 89TH ST (0.2 mi)
3. Turn LEFT onto CHESTER AVE/US-322 W (2.4 mi)
4. Merge onto I-90 E toward OH-2 (1.0 mi)
5. Merge onto OH-2 W via EXIT 174B toward LAKEWOOD (4.9 mi)
6. Stay STRAIGHT to go onto CLEVELAND MEMORIAL SHOREWAY (0.5 mi)
7. Turn SLIGHT RIGHT onto LAKE AVE (1.2 mi)
8. End at 12019 Lake Ave Cleveland, OH 44107

End: Days Inn Cleveland Lakewood

Total Time: 17 minutes

Total Distance: 10.23 miles



## Days Inn Cleveland Lakewood to Cleveland Clinic Foundation

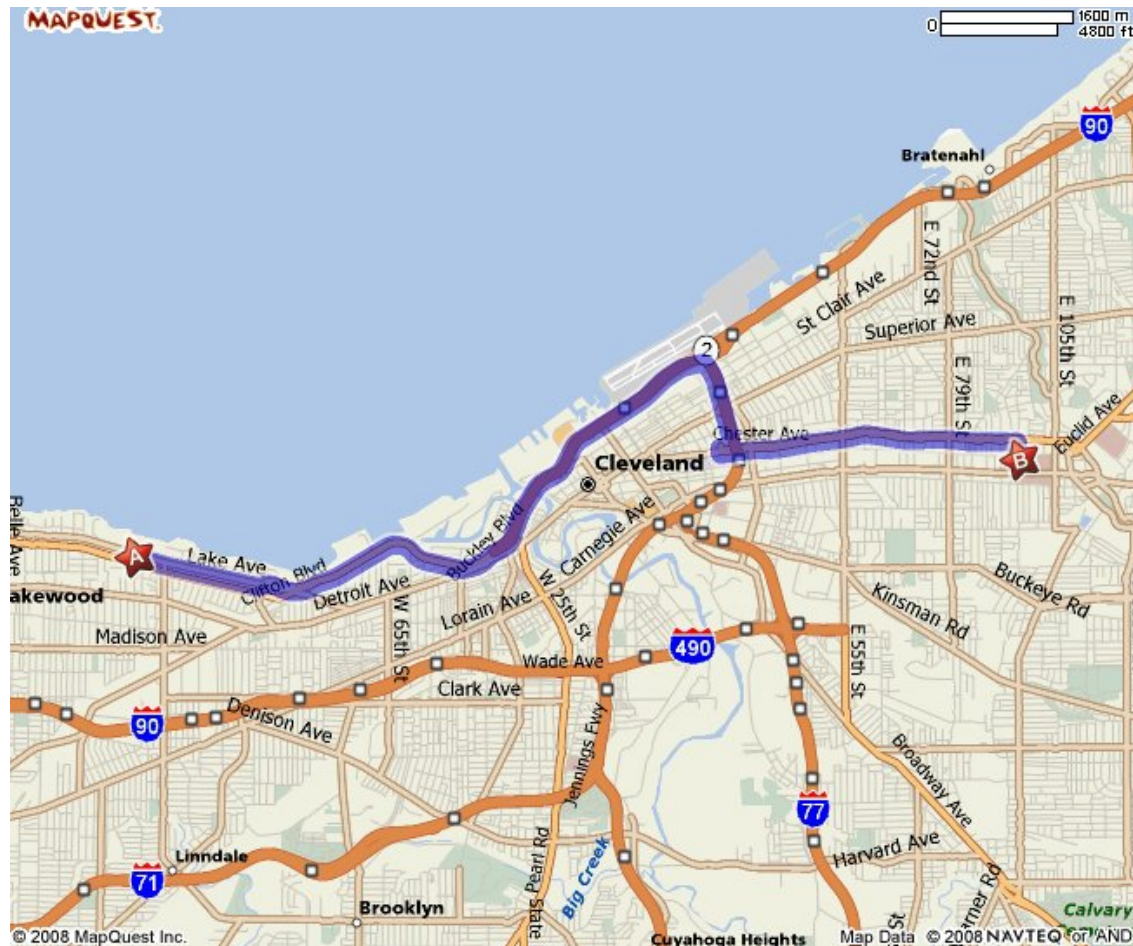
Start: Days Inn Cleveland Lakewood

1. Start out going EAST on LAKE AVE toward HIRD AVE (1.2 mi)
2. Turn SLIGHT LEFT onto CLEVELAND MEMORIAL SHOREWAY (2.3 mi)
3. Take OH-2 E (2.5 mi)
4. Merge onto I-90 W toward I-77 S (1.0 mi)
5. Take EXIT 173B toward CHESTER AVE (0.2 mi)
6. Turn LEFT onto E 24TH ST (0.1 mi)
7. Turn LEFT onto CHESTER AVE/US-322 E (2.7 mi)
8. Turn RIGHT onto E 93RD ST (0.2 mi)
9. Turn RIGHT onto EUCLID AVE/US-20 (0.0 mi)
10. End at 9500 Euclid Ave Cleveland, OH 44195

End: Cleveland Clinic Foundation

Total Time: 17 minutes

Total Distance: 10.04 miles



## Courtyard by Marriott Independence

Address: 5051 W Creek Road  
Independence, OH 44131  
10.34 miles from CCF/17 minutes

Phone: 216-901-9988  
Fax: 216-901-9989  
Reservations: 1800-321-2211  
Check In: 3:00 PM  
Check Out: 12:00 PM

### Rooms

- 2 Double Beds
- 1 King Bed
- Smoke Free
- Handicapped Accessible Available
- Refrigerator
- Iron/Iron Board, Hairdryer
- Cribs and Rollaway Beds Available

### Rates

- Starting \$100.00 per night

### Other

- Indoor Pool and Spa Tub/Whirlpool
- On-Site Guest Laundry
- Free High Speed Internet
- Free On-Site Parking
- Fitness Center

### Dining

- On-Site Complimentary Breakfast Restaurant – Courtyard-Café
- “The Market”





## Cleveland Clinic Foundation to Courtyard by Marriot Independence

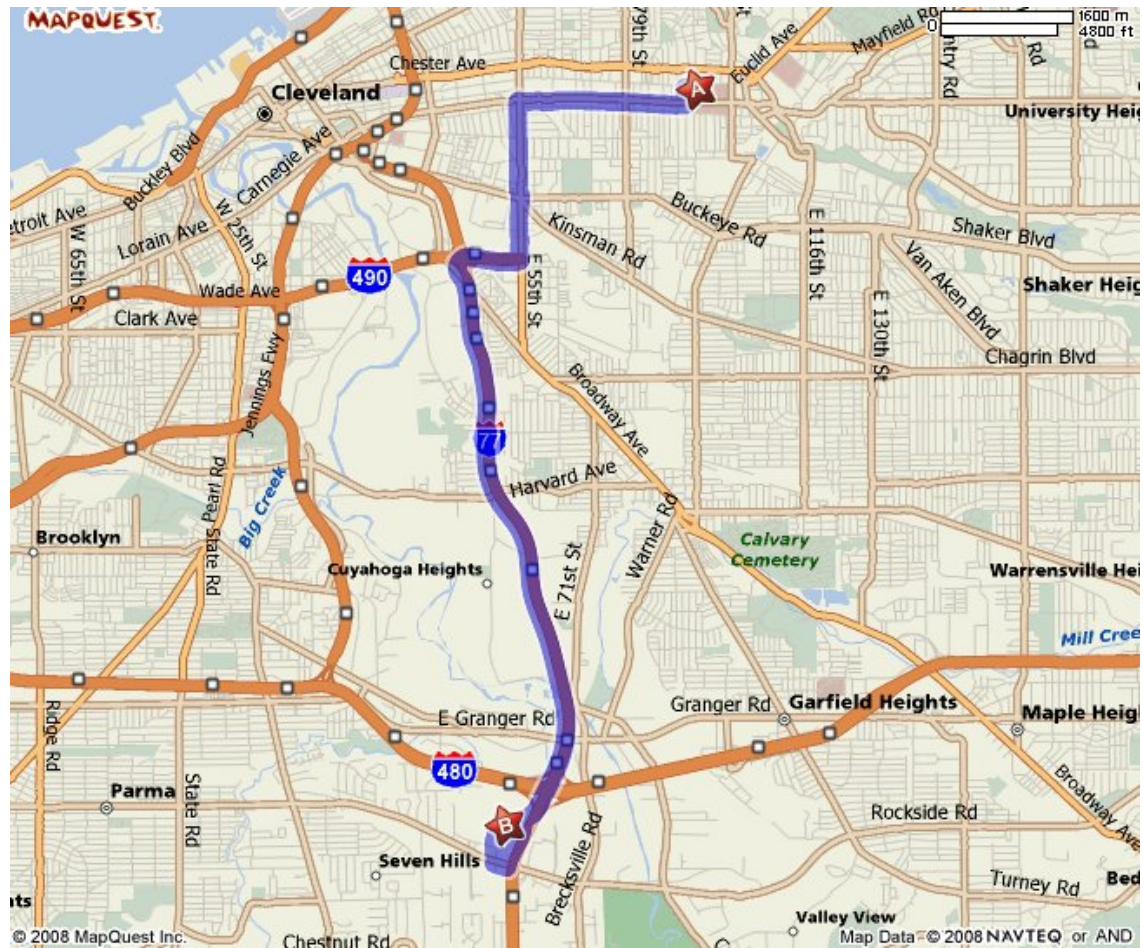
Start: 9500 Euclid Avenue, Cleveland, OH 44195

1. Start out going WEST on EUCLID AVE/US-20 toward E 90TH ST (0.1 mi)
2. Turn LEFT onto E 90TH ST (0.2 mi)
3. Turn RIGHT onto CARNEGIE AVE (1.5 mi)
4. Turn LEFT onto E 55TH ST (1.5 mi)
5. Turn RIGHT onto I-490 W (0.2 mi)
6. Merge onto I-77 S toward AKRON (5.7 mi)
7. Take the ROCKSIDE RD exit, EXIT 155, toward INDEPENDENCE/SEVEN HILLS (0.7 mi)
8. Turn RIGHT onto ROCKSIDE RD (0.1 mi)
9. Turn RIGHT onto W CREEK RD (0.4 mi)
10. End at 5051 W Creek Rd Cleveland, OH 44131

End: Courtyard by Marriot Independence

Total Time: 17 minutes

Total Distance: 10.34 miles



## Courtyard by Marriot Independence to Cleveland Clinic Foundation

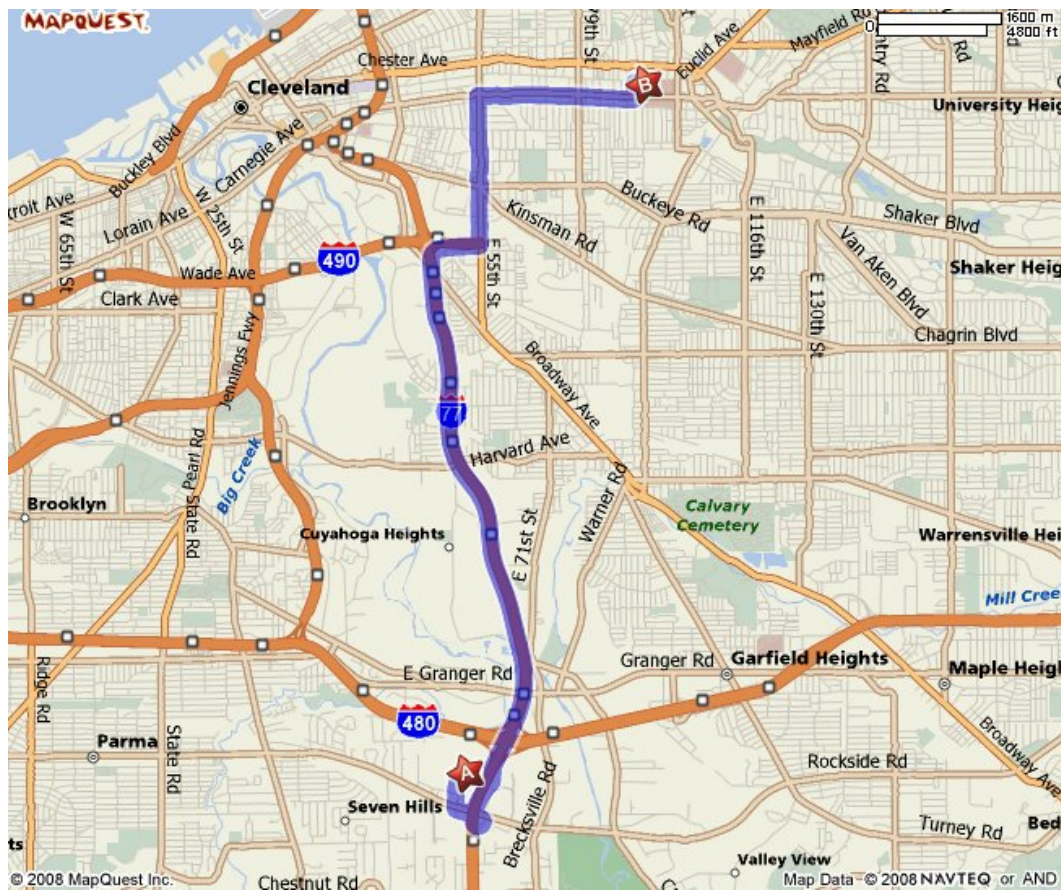
Start: Courtyard by Marriot Independence

1. Start out going SOUTH on W CREEK RD toward JEFFERSON DR (0.4 mi)
2. Turn LEFT onto ROCKSIDE RD (0.2 mi)
3. Merge onto I-77 N toward CLEVELAND (6.0 mi)
4. Take the I-490 W exit, EXIT 161B, toward TOLEDO/E 55TH ST (0.2 mi)
5. Merge onto I-490 E toward E 55TH ST (0.5 mi)
6. Turn LEFT onto E 55TH ST (1.5 mi)
7. Turn RIGHT onto CARNEGIE AVE (1.5 mi)
8. Turn LEFT onto E 90TH ST (0.2 mi)
9. Turn RIGHT onto EUCLID AVE/US-20 (0.1 mi)
10. End at 9500 Euclid Ave Cleveland, OH 44195

End: Cleveland Clinic Foundation

Total Time: 17 minutes

Total Distance: 10.55 miles



## Hampton Inn and Suites Cleveland-Independence

Address: 6020 Jefferson Drive  
Independence, OH 44131  
10.33 miles from CCF/17 minutes

Phone: 216-520-2020

Fax: 216-674-7917

Reservations:

Check In: 4:00 PM

Check Out: 12:00 PM

### Rooms

- Smoking and Nonsmoking Available
- 1 King with a Sofa Bed
- 2 Double Beds
- Suites with kitchen area
  - Refrigerator, Dishwasher, Stove, Microwave
- Iron/Iron Board, Hairdryers, Coffee Maker
- Handicapped Accessible Rooms

### Rates

- Starting at about \$101.00 per night

### Other

- Heated Outdoor Pool
- Fitness Center
- Free Wireless Internet
- Complimentary Parking
- Guest Laundry Facilities
- Children under 12 years old stay free
- Gift Shop and Newsstand



## Cleveland Clinic Foundation to Hampton Inn and Suites Cleveland-Independence

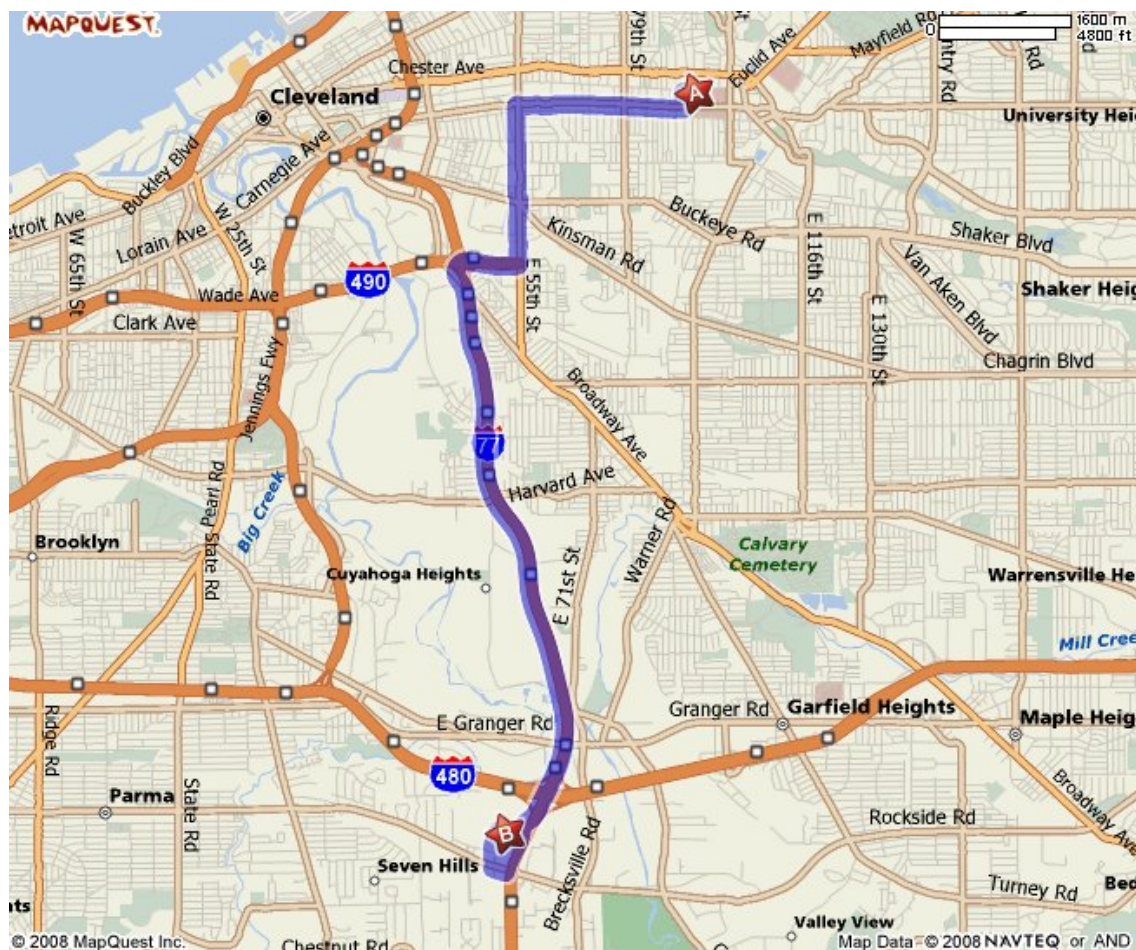
Start: 9500 Euclid Avenue, Cleveland, OH 44195

1. Start out going WEST on EUCLID AVE/US-20 toward E 90TH ST (0.1 mi)
2. Turn LEFT onto E 90TH ST (0.2 mi)
3. Turn RIGHT onto CARNEGIE AVE (1.5 mi)
4. Turn LEFT onto E 55TH ST (1.5 mi)
5. Turn RIGHT onto I-490 W (0.2 mi)
6. Merge onto I-77 S toward AKRON (5.7 mi)
7. Take the ROCKSIDE RD exit, EXIT 155, toward INDEPENDENCE/SEVEN HILLS. (0.7 mi)
8. Turn RIGHT onto ROCKSIDE RD (0.1 mi)
9. Turn RIGHT onto W CREEK RD (0.4 mi)
10. Turn RIGHT onto JEFFERSON DR (0.0 mi)
11. End at 6020 Jefferson Dr Cleveland, OH 44131

End: Hampton Inn and Suites Cleveland-Independence

Total Time: 17 minutes

Total Distance: 10.33 miles



## Hampton Inn and Suites Cleveland-Independence to Cleveland Clinic Foundation

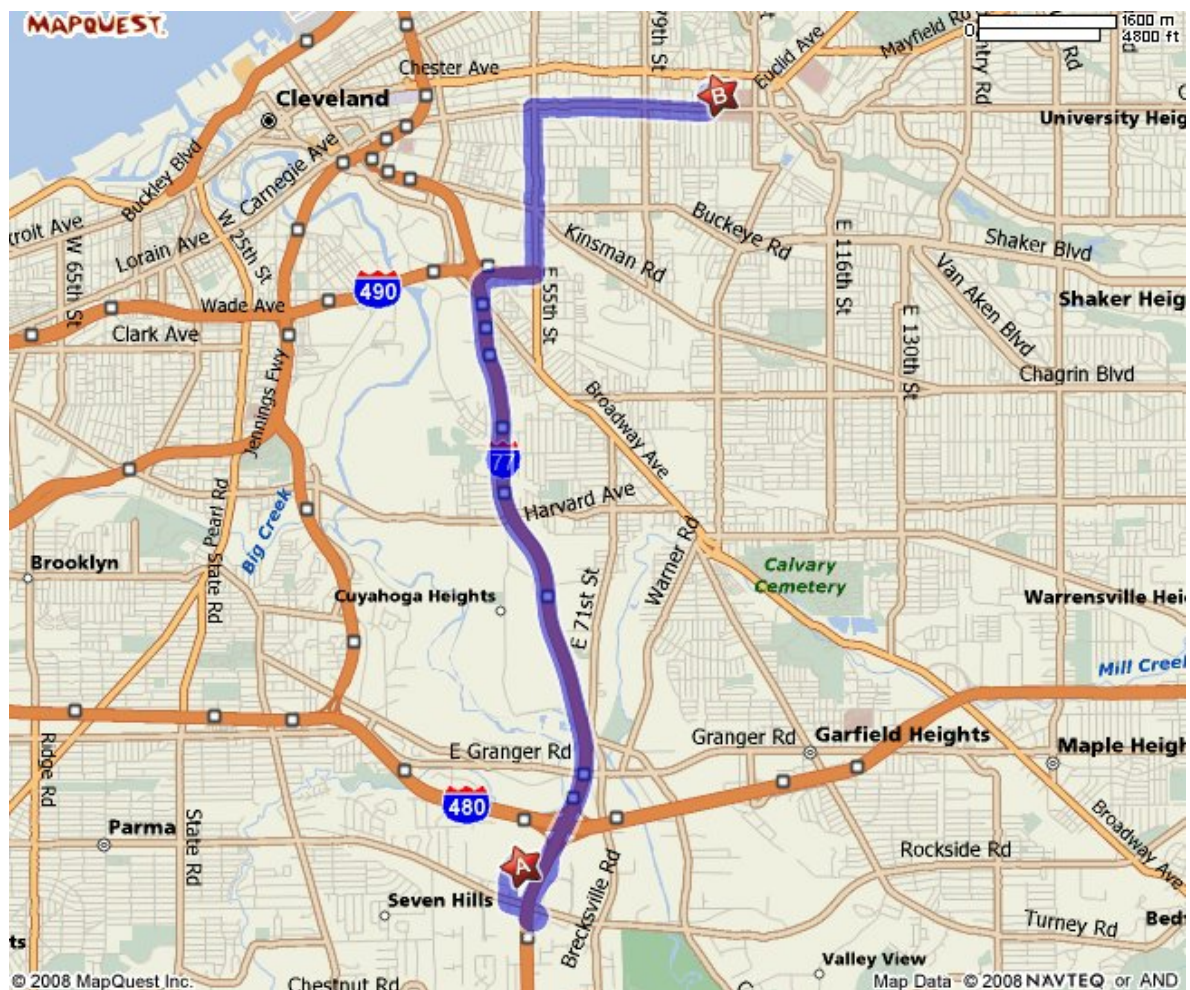
Start: Hampton Inn and Suites Cleveland-Independence

1. Start out going EAST on JEFFERSON DR (0.1 mi)
2. Make a U-TURN onto JEFFERSON DR (0.1 mi)
3. Turn LEFT onto W CREEK RD (0.4 mi)
4. Turn LEFT onto ROCKSIDE RD (0.2 mi)
5. Merge onto I-77 N toward CLEVELAND (6.0 mi)
6. Take the I-490 W exit, EXIT 161B, toward TOLEDO/E 55TH ST (0.2 mi)
7. Merge onto I-490 E toward E 55TH ST (0.5 mi)
8. Turn LEFT onto E 55TH ST (1.5 mi)
9. Turn RIGHT onto CARNEGIE AVE (1.5 mi)
10. Turn LEFT onto E 90TH ST (0.2 mi)
11. Turn RIGHT onto EUCLID AVE/US-20 (0.1 mi)
12. End at 9500 Euclid Ave Cleveland, OH 44195

End: Cleveland Clinic Foundation

Total Time: 18 minutes

Total Distance: 10.76 miles



## Hyatt Place Independence

Address: 6025 Jefferson Drive  
Independence, OH 44131  
10.54 miles from CCF/17 minutes

Phone: 216 328 1060

Fax: 216 328 1071

Reservations: 888 HYATT HP (1-888-492-8847)

Check In: 3:00 PM

Check Out: 12:00 PM

### Rooms

- Suite-Style
- Hyatt's Signature Grand Bed
- Separated from sitting room with Queen sized sofa bed
- Hairdryer and Iron/Iron Board
- Flat screen high definition TV with premium channels and pay per view movies
- Refrigerator, coffeemakers, wetbar
- Cribs and Rollaway Beds Available

### Rates

- Starting at about \$100.00 per night

### Other

- Indoor Pool
- Fitness Center
- Free Parking
- Children (under 17) stay free
- Free high speed internet access

### Dining

- Bakery Café On-Site
  - wine, baked good, breakfast bar
- Complimentary Breakfast
- 24 hour made to order menu and snack boxes



## Cleveland Clinic Foundation to Hyatt Place Independence

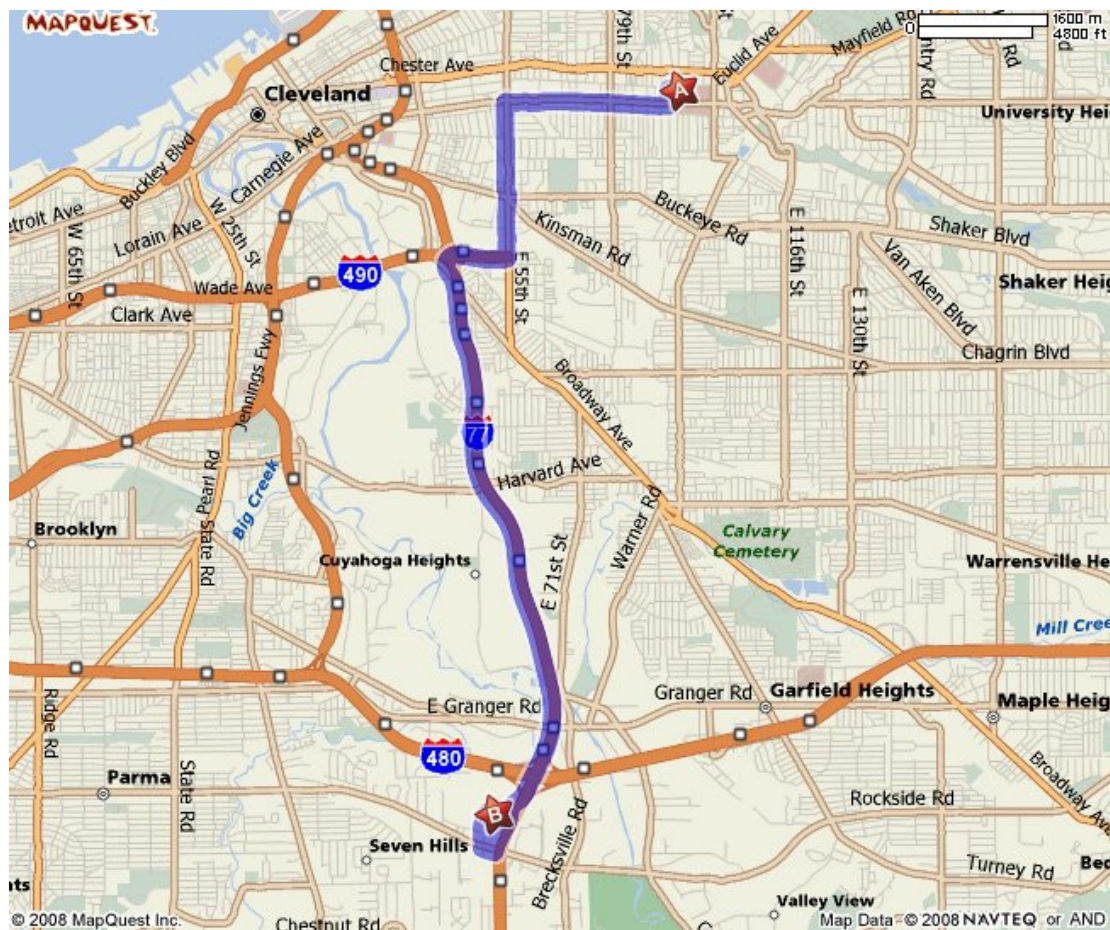
Start: 9500 Euclid Avenue, Cleveland, OH 44195

1. Start out going WEST on EUCLID AVE/US-20 toward E 90TH ST (0.1 mi)
2. Turn LEFT onto E 90TH ST (0.2 mi)
3. Turn RIGHT onto CARNEGIE AVE (1.5 mi)
4. Turn LEFT onto E 55TH ST (1.5 mi)
5. Turn RIGHT onto I-490 W (0.2 mi)
6. Merge onto I-77 S toward AKRON (5.7 mi)
7. Take the ROCKSIDE RD exit, EXIT 155, toward INDEPENDENCE/SEVEN HILLS (0.7 mi)
8. Turn RIGHT onto ROCKSIDE RD (0.1 mi)
9. Turn RIGHT onto W CREEK RD (0.4 mi)
10. Turn RIGHT onto JEFFERSON DR (0.1 mi)
11. Make a U-TURN onto JEFFERSON DR (0.1 mi)
12. End at 6025 Jefferson Dr Cleveland, OH 44131

End: Hyatt Place Independence

Total Time: 17 minutes

Total Distance: 10.54 miles



## Hyatt Place Independence to Cleveland Clinic Foundation

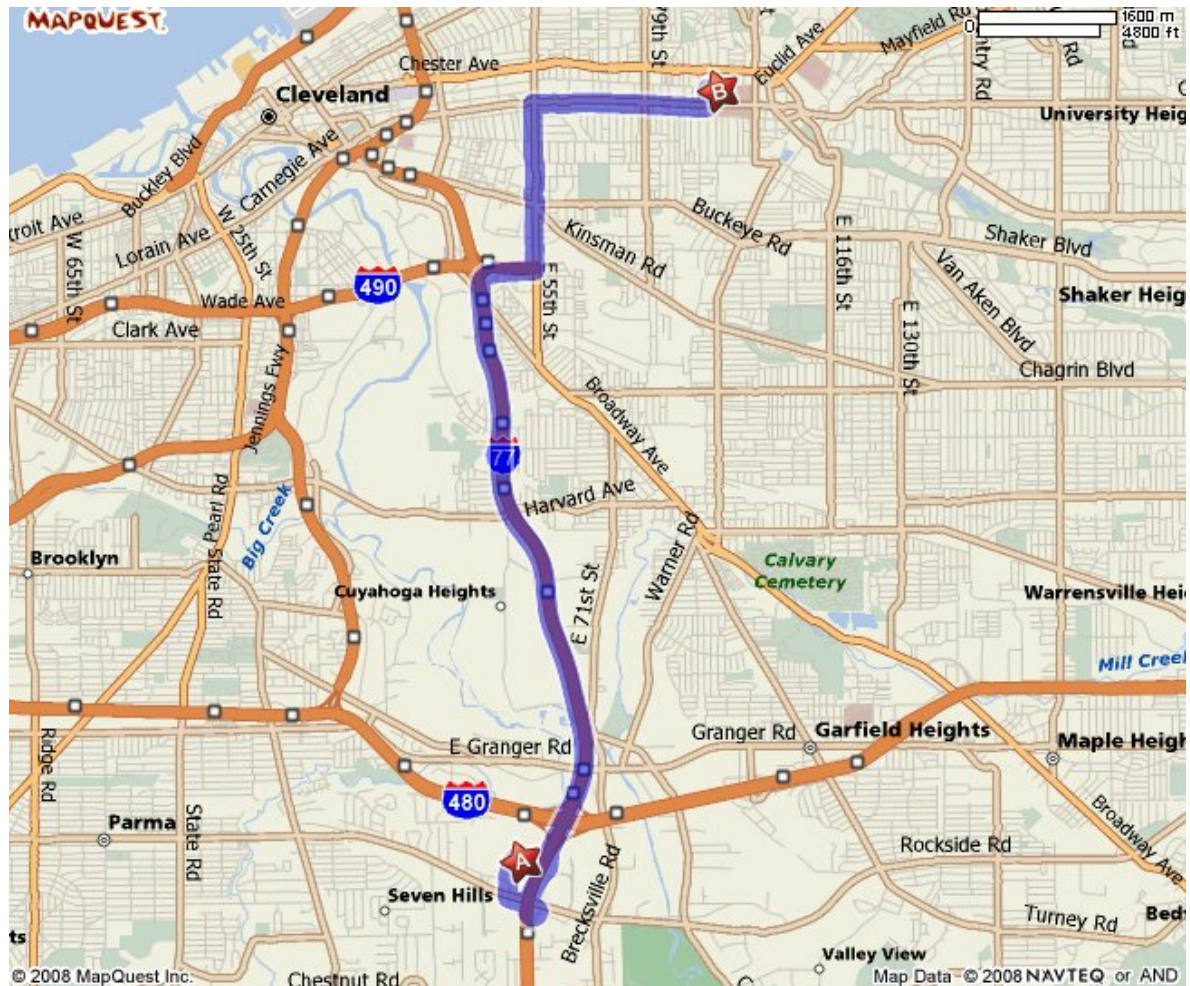
Start: Hyatt Place Independence

1. Start out going WEST on JEFFERSON DR toward W CREEK RD (0.0 mi)
2. Turn LEFT onto W CREEK RD (0.4 mi)
3. Turn LEFT onto ROCKSIDE RD (0.2 mi)
4. Merge onto I-77 N toward CLEVELAND (6.0 mi)
5. Take the I-490 W exit, EXIT 161B, toward TOLEDO/E 55TH ST (0.2 mi)
6. Merge onto I-490 E toward E 55TH ST (0.5 mi)
7. Turn LEFT onto E 55TH ST (1.5 mi)
8. Turn RIGHT onto CARNEGIE AVE (1.5 mi)
9. Turn LEFT onto E 90TH ST (0.2 mi)
10. Turn RIGHT onto EUCLID AVE/US-20 (0.1 mi)
11. End at 9500 Euclid Ave Cleveland, OH 44195

End: Cleveland Clinic Foundation

Total Time: 17 minutes

Total Distance: 10.56 miles





## Embassy Suites Cleveland Rockside

Address: 5800 Rockside Woods Blvd.  
Independence, OH 44131  
10.7 miles from CCF/18 minutes

Phone: 216-986-9900

Fax: 216-986-9901

Reservations:

Check In: 3:00 PM

Check Out: 12:00 PM

### Rooms

-2 Room Suites

-1 King

-2 Doubles

-Living Area Couch that turns into a Sofa Bed

-Kitchen Area – Refrigerator, Microwave, Coffeemaker

-Iron/Iron Board and Hairdryer

-Smoking and Nonsmoking

-Handicapped Accessible

-Premium TV and On-Demand Movies/Video Games

### Rates

-Starting at about \$120.00 per night

### Other

-Free High Speed Internet

-Free Parking

-Cribs and Highchairs Available

-Coin Laundry

-Laundry and Valet Service

-Fitness Center

-Pool

-Billiards

### Dining

-Complimentary Cooked-to-Order Hot Breakfast

-Children's Menu

-Room Service

-On-Site Restaurant

-Embassy Grill (Breakfast, Lunch, Dinner)

-Continental cuisine for lunch & dinner.

-Features fresh salads, sandwiches, seafood, steaks, pizza & pastas.



## Cleveland Clinic Foundation to Embassy Suites Cleveland Rockside

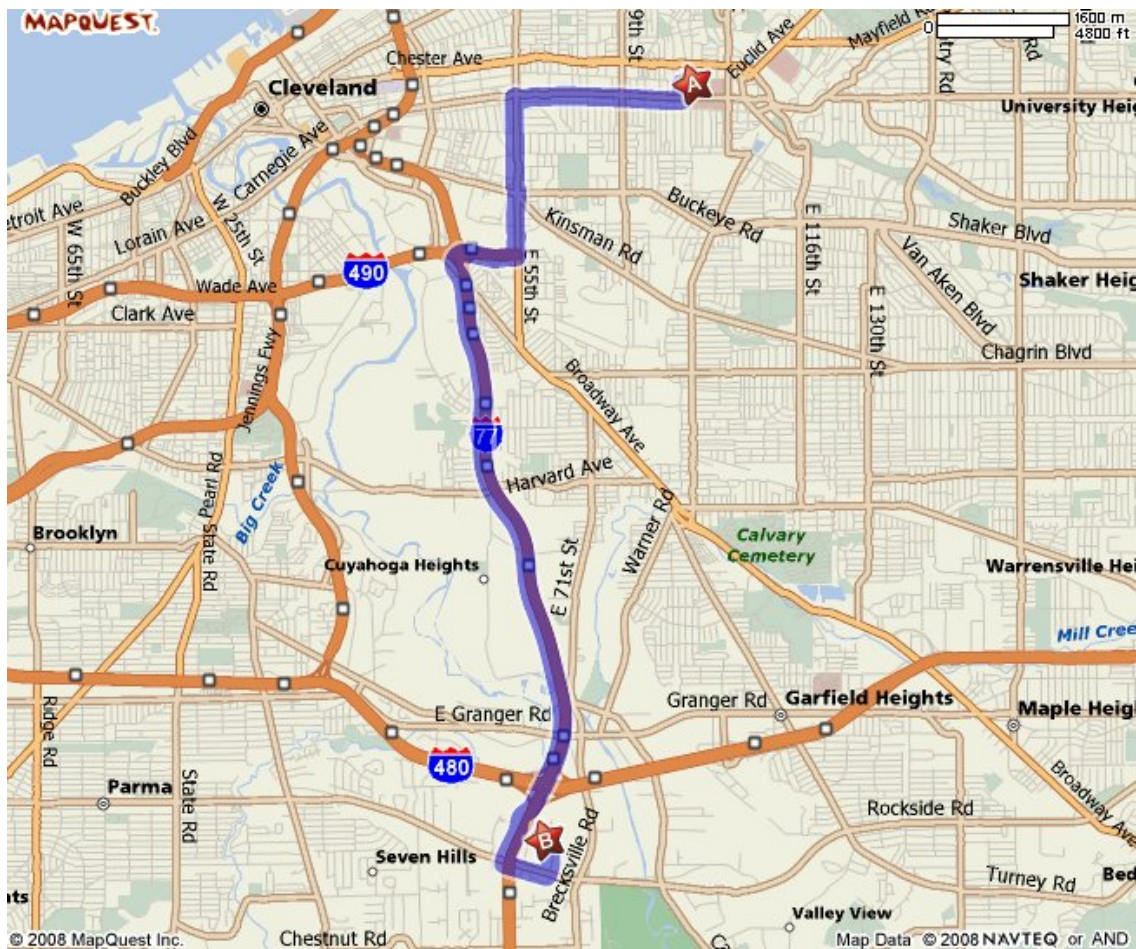
Start: 9500 Euclid Avenue, Cleveland, OH 44195

1. Start out going WEST on EUCLID AVE/US-20 toward E 90TH ST (0.1 mi)
2. Turn LEFT onto E 90TH ST (0.2 mi)
3. Turn RIGHT onto CARNEGIE AVE (1.5 mi)
4. Turn LEFT onto E 55TH ST (1.5 mi)
5. Turn RIGHT onto I-490 W (0.2 mi)
6. Merge onto I-77 S toward AKRON (5.7 mi)
7. Take the ROCKSIDE RD exit, EXIT 155, toward INDEPENDENCE/SEVEN HILLS (0.7 mi)
8. Turn LEFT onto ROCKSIDE RD (0.4 mi)
9. Turn LEFT onto ROCKSIDE WOODS BLVD (0.3 mi)
10. Turn SLIGHT LEFT to stay on ROCKSIDE WOODS BLVD (0.1 mi)
11. Make a U-TURN at ROCKSIDE PL onto ROCKSIDE WOODS BLVD (0.0 mi)
12. End at 5800 Rockside Woods Blvd Cleveland, OH 44131

End: Embassy Suites Cleveland Rockside

Total Time: 18 minutes

Total Distance: 10.7 miles



## Embassy Suites Cleveland Rockside to Cleveland Clinic Foundation

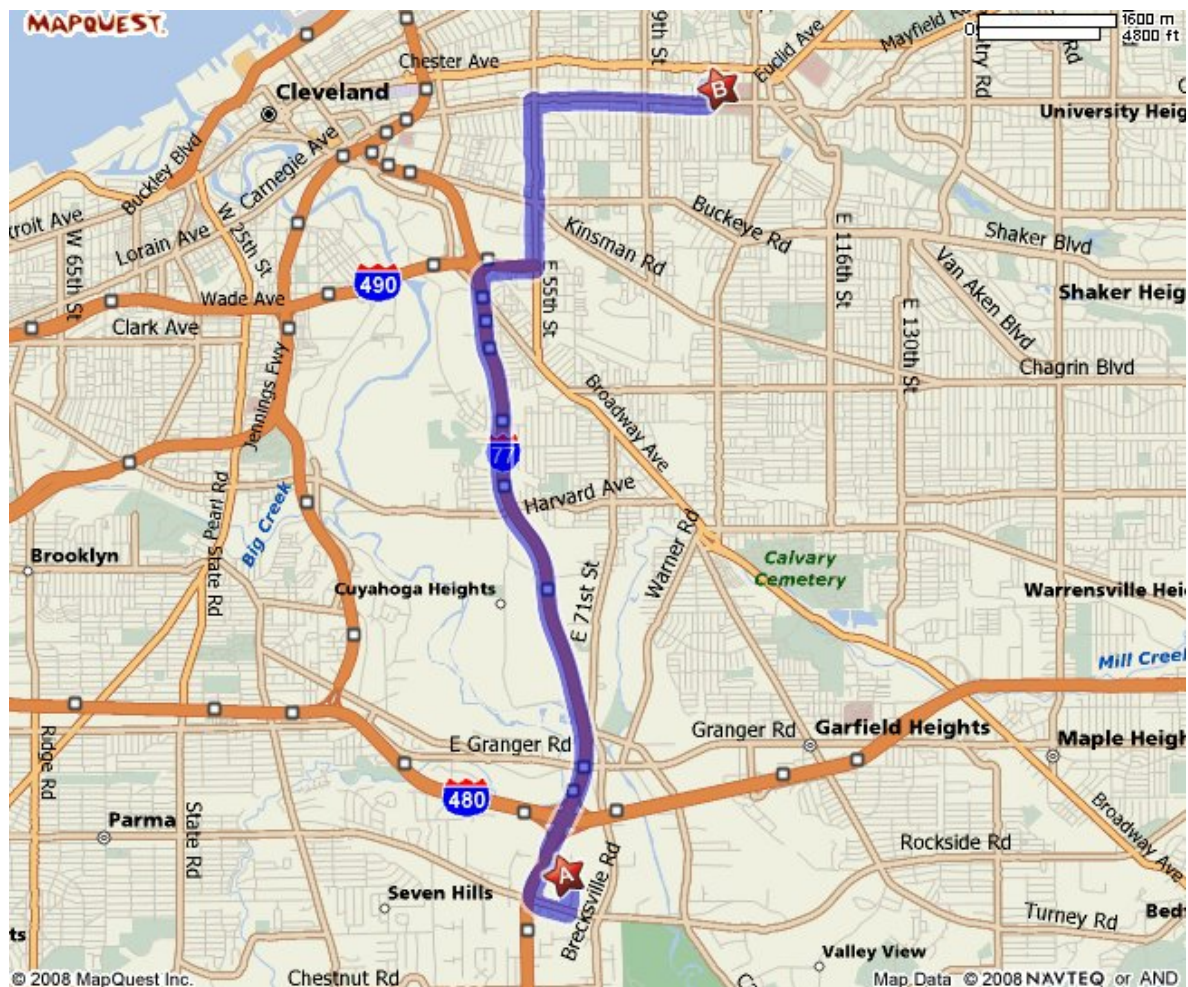
Start: Embassy Suites Cleveland Rockside

1. Start out going **SOUTH** on **ROCKSIDE WOODS BLVD** toward **ROCKSIDE RD** (0.4 mi)
2. Turn **RIGHT** onto **ROCKSIDE RD** (0.2 mi)
3. Merge onto **I-77 N** toward **CLEVELAND** (5.8 mi)
4. Take the **I-490 W** exit, **EXIT 161B**, toward **TOLEDO/E 55TH ST** (0.2 mi)
5. Merge onto **I-490 E** toward **E 55TH ST** (0.5 mi)
6. Turn **LEFT** onto **E 55TH ST** (1.5 mi)
7. Turn **RIGHT** onto **CARNEGIE AVE** (1.5 mi)
8. Turn **LEFT** onto **E 90TH ST** (0.2 mi)
9. Turn **RIGHT** onto **EUCLID AVE/US-20** (0.1 mi)
10. End at **9500 Euclid Ave Cleveland, OH 44195**

End: Cleveland Clinic Foundation

Total Time: 17 minutes

Total Distance: 10.32 miles



## Comfort Inn Wickliffe

Address: 28611 Euclid Avenue  
Wickliffe, OH 44092  
12.68 miles from CCF/18 minutes

Phone: 440-944-4030

Fax: 440-944-6681

Reservations: 1800-551-2409

Check In: 3:00 PM

Check Out: 11:00 AM

### Rooms

- 1 King Bed
- 1 Queen Bed
- 2 Double Beds
- Handicapped Accessible
- Smoking/Nonsmoking Rooms Available
- Coffeemaker, hairdryer, iron/iron board
- Premium TV and PPV
- Microwave and Refrigerator Available Upon Request
- Cribs/Rollaway Beds Available Upon Request (at booking time)

### Rates

- Starting \$70.00

### Other

- Fitness Center
- Indoor Pool
- Free On-Site Parking
- Free High Speed Internet

### Dining

- Room Service
- Complimentary Continental Breakfast
- On-Site Restaurant
  - Mariachi's (Breakfast, Lunch, Dinner) Casual Mexican



## Cleveland Clinic Foundation to Comfort Inn Wickliffe

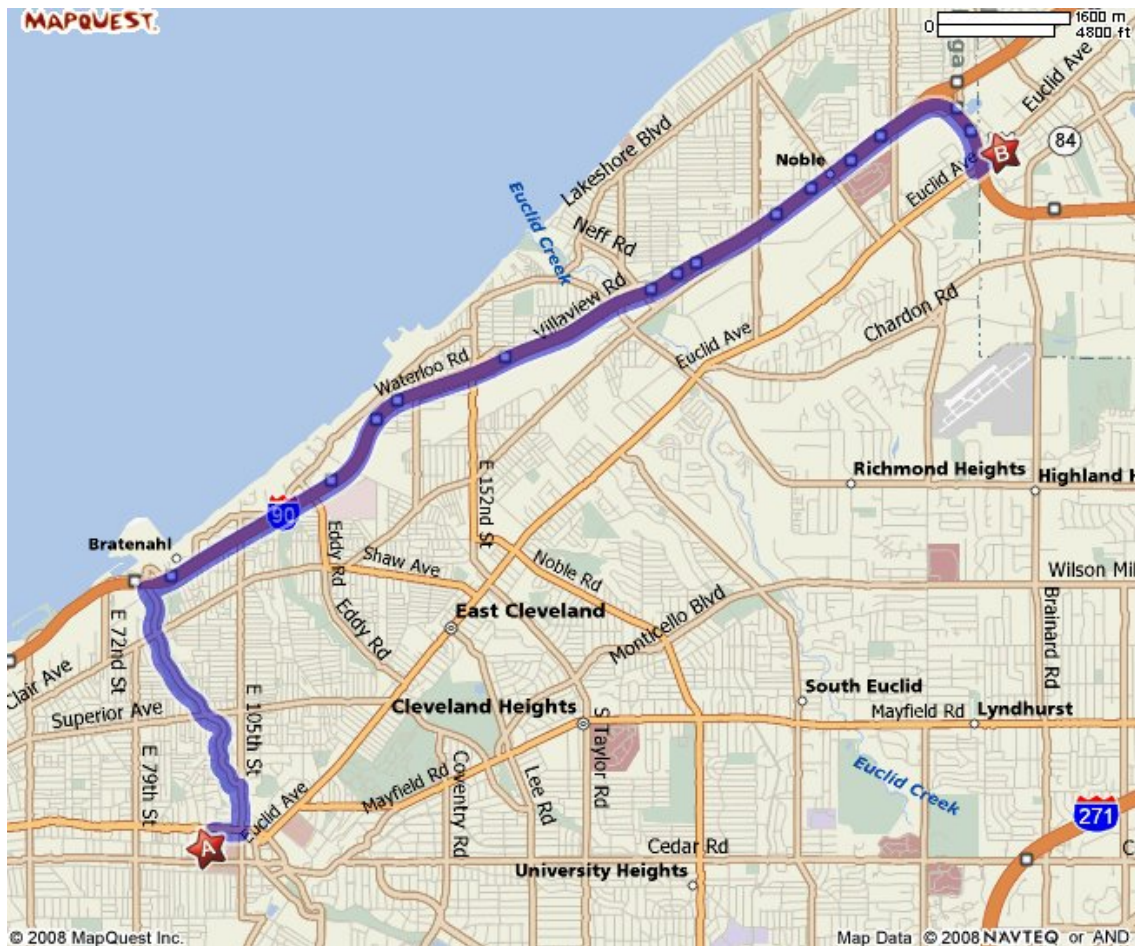
Start: 9500 Euclid Avenue, Cleveland, OH 44195

1. Start out going EAST on EUCLID AVE/US-20 toward CLINIC DR (0.1 mi)
2. Turn LEFT onto E 97TH ST (0.1 mi)
3. Turn RIGHT onto CHESTER AVE/US-322 (0.2 mi)
4. Turn LEFT onto E 105TH ST (0.4 mi)
5. Turn LEFT onto MARTIN LUTHER KING JR DR (2.2 mi)
6. Merge onto I-90 E toward ERIE PA (8.9 mi)
7. Take the EUCLID AVE/US-20 exit, EXIT 186 (0.3 mi)
8. Turn LEFT onto EUCLID AVE/US-20 (0.3 mi)
9. End at 28611 Euclid Ave Wickliffe, OH 44092

End: Comfort Inn Wickliffe

Total Time: 18 minutes

Total Distance: 12.68 miles



## Comfort Inn Wickliffe to Cleveland Clinic Foundation

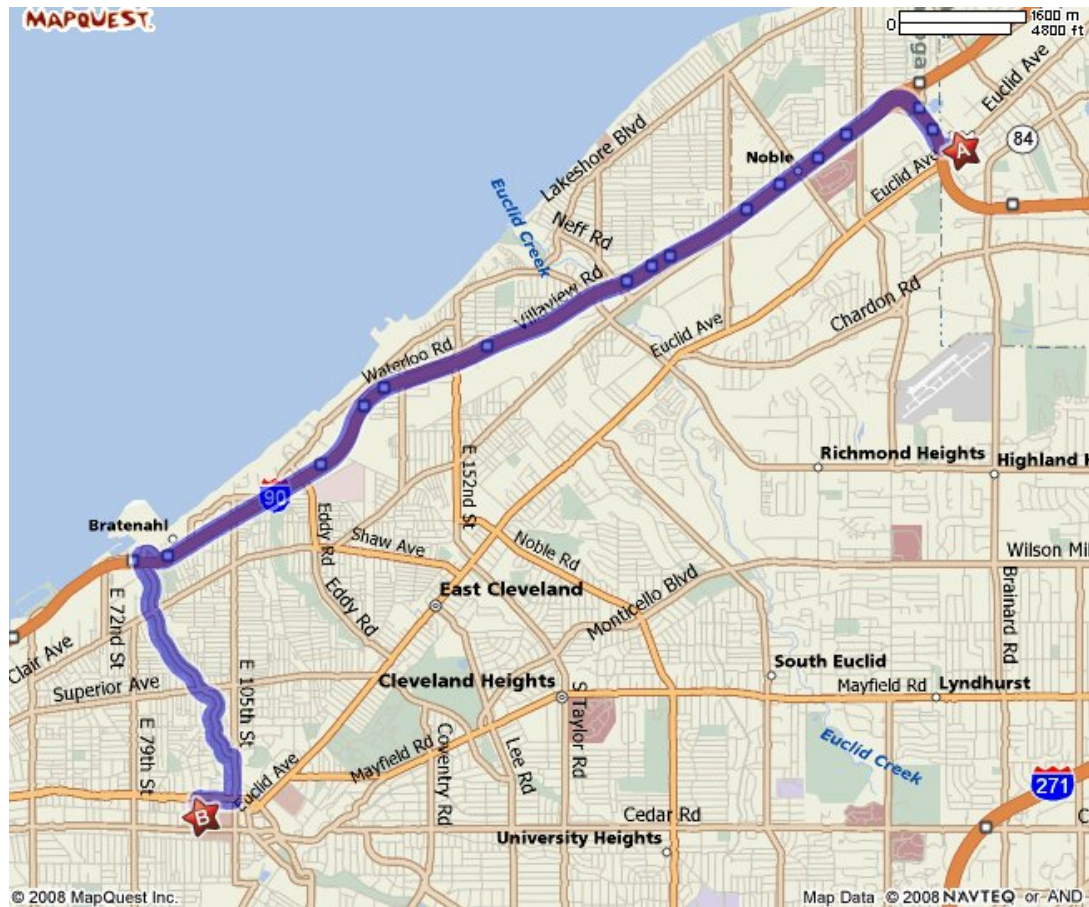
Start: Comfort Inn Wickliffe

1. Start out going **SOUTHWEST** on **EUCLID AVE/US-20** toward **E 286TH ST** (0.0 mi)
2. Merge onto **I-90 W** toward **OH2/CLEVELAND/PAINESVILLE** (9.1 mi)
3. Take the **MARTIN LUTHER KING JR DRIVE** exit, **EXIT 177**, toward **UNIVERSITY CIRCLE** (0.3 mi)
4. Turn **LEFT** onto **MARTIN LUTHER KING JR DR** (2.4 mi)
5. Turn **RIGHT** onto **E 105TH ST** (0.4 mi)
6. Turn **RIGHT** onto **CHESTER AVE/US-322** (0.3 mi)
7. Turn **LEFT** onto **E 93RD ST** (0.2 mi)
8. Turn **RIGHT** onto **EUCLID AVE/US-20** (0.0 mi)
9. End at **9500 Euclid Ave Cleveland, OH 44195**

End: Cleveland Clinic Foundation

Total Time: 18 minutes

Total Distance: 12.70 miles



## Marriott Cleveland Airport

Address: 4277 West 150<sup>th</sup> Street  
Cleveland, OH 44135  
13.06 miles from CCF/18 minutes

Phone: 216-252-5333

Fax: 266-251-1508

Reservations: 1800-228-9290

Check In: 216-252-5333

Check Out: 216-251-1508

### Rooms

- Deluxe Suites
  - 1 King Bed
- Smoke Free
- Cribs and Rollaway Beds Available Upon Request
- Pull-Out Sofa Bed
- Premium TV
- Hairdryer, Iron/Iron Board, Coffee Maker in Room

### Rates

- Starting at \$110.00 per night

### Other

- Complimentary High Speed Wireless Internet
- Fitness Center
- Indoor Pool and Whirlpool
- \$5.00 per day Parking
- Gift Store/Newsstand
- On-Site Laundry Facilities

### Dining

- Breakfast and Evening Hors D'oeuvres (Surcharge depending on room selection)
- Room Service

### -On-Site

- Starbucks Coffee
- Jack's Lounge (Lunch and Dinner) Sandwiches
- Jack's Steakhouse in Cleveland (Breakfast, Lunch, Dinner) Fine Steaks and Seafood



## Cleveland Clinic Foundation to Marriot Cleveland Airport

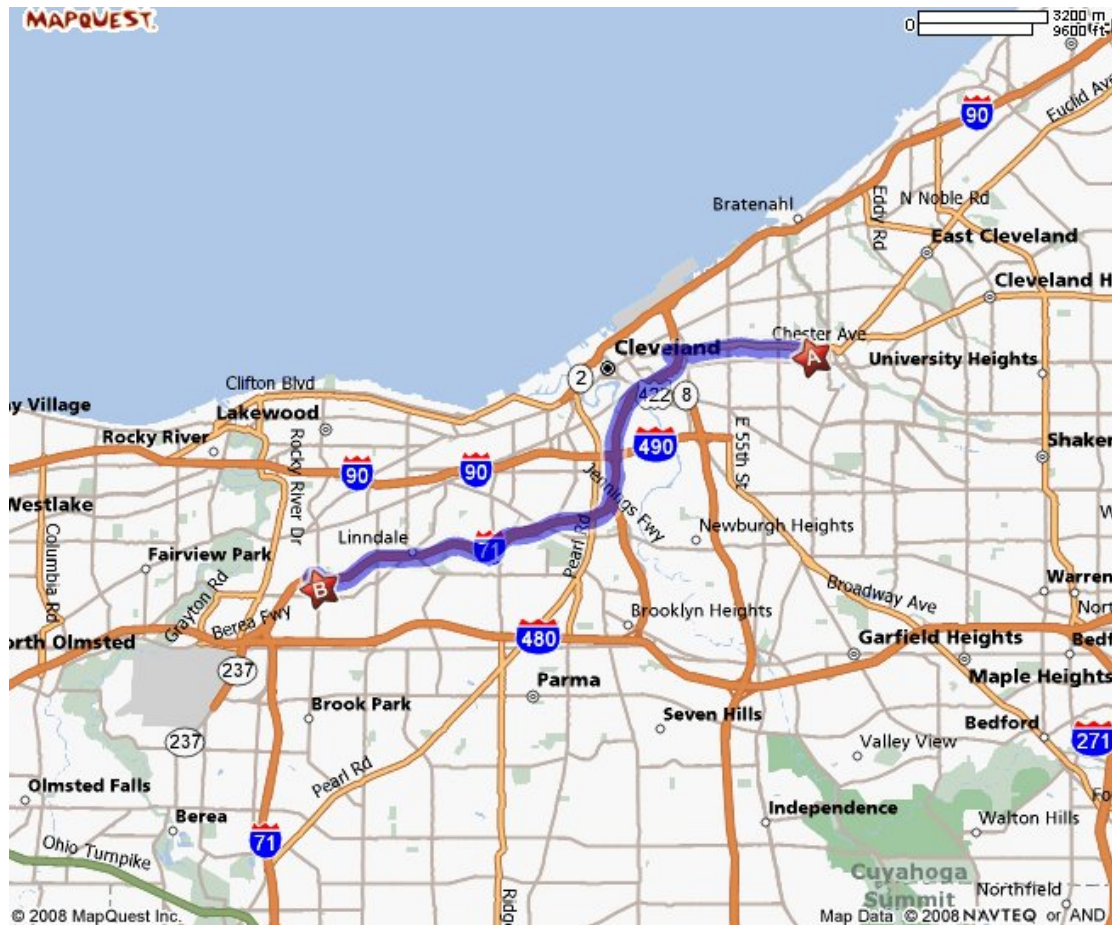
Start: 9500 Euclid Avenue, Cleveland, OH 44195

1. Start out going WEST on EUCLID AVE/US-20 toward E 90TH ST (0.2 mi)
2. Turn RIGHT onto E 89TH ST (0.2 mi)
3. Turn LEFT onto CHESTER AVE/US-322 W (2.5 mi)
4. Merge onto I-90 W toward I-71/I-77 (2.4 mi)
5. Keep LEFT to take I-71 S toward COLUMBUS (7.4 mi)
6. Take EXIT 240 toward W 150TH ST (0.2 mi)
7. Turn RIGHT onto W 154TH ST (0.1 mi)
8. Turn RIGHT onto W 150TH ST (0.2 mi)
9. End at 4277 W 150th St Cleveland, OH 44135

End: Marriot Cleveland Airport

Total Time: 18 minutes

Total Distance: 13.06 miles





## Marriot Cleveland Airport to Cleveland Clinic Foundation

Start: Marriot Cleveland Airport

1. Start out going **NORTH** on W 150TH ST (0.1 mi)
2. Merge onto I-71 N (7.4 mi)
3. I-71 N becomes I-90 E (2.1 mi)
4. Take the **CHESTER AVE** exit, **EXIT 173B** (0.1 mi)
5. Turn **RIGHT** onto **CHESTER AVE/US-322 E** (2.5 mi)
6. Turn **RIGHT** onto **E 93RD ST** (0.2 mi)
7. Turn **RIGHT** onto **EUCLID AVE/US-20** (0.0 mi)
8. End at 9500 Euclid Ave Cleveland, OH 441950

End: Cleveland Clinic Foundation

Total Time: 17 minutes

Total Distance: 12.35 miles



## Extended Stay America Cleveland – Brooklyn

Address: 10300 Cascade Crossing  
Brooklyn, OH 44144  
13.70 miles from CCF/20 minutes

Phone: 216-267-7799

Fax: 216-267-8665

Reservations:

Check In: 3:00 PM

Check Out: 11:00 AM

### Rooms

-1 King

-1 Queen

-2 Doubles

-Full Kitchen

-Microwaves, Refrigerator, Stove Top, Pots/Pans/Utensils

-Smoking/Nonsmoking Available

-Handicapped Accessible

### Rates

-Starting around \$75.00 per night

### Other

-Guest Laundry Services

-On-site Free Parking

-Complimentary High Speed Internet



## Cleveland Clinic Foundation to Extended Stay America Cleveland-Brooklyn

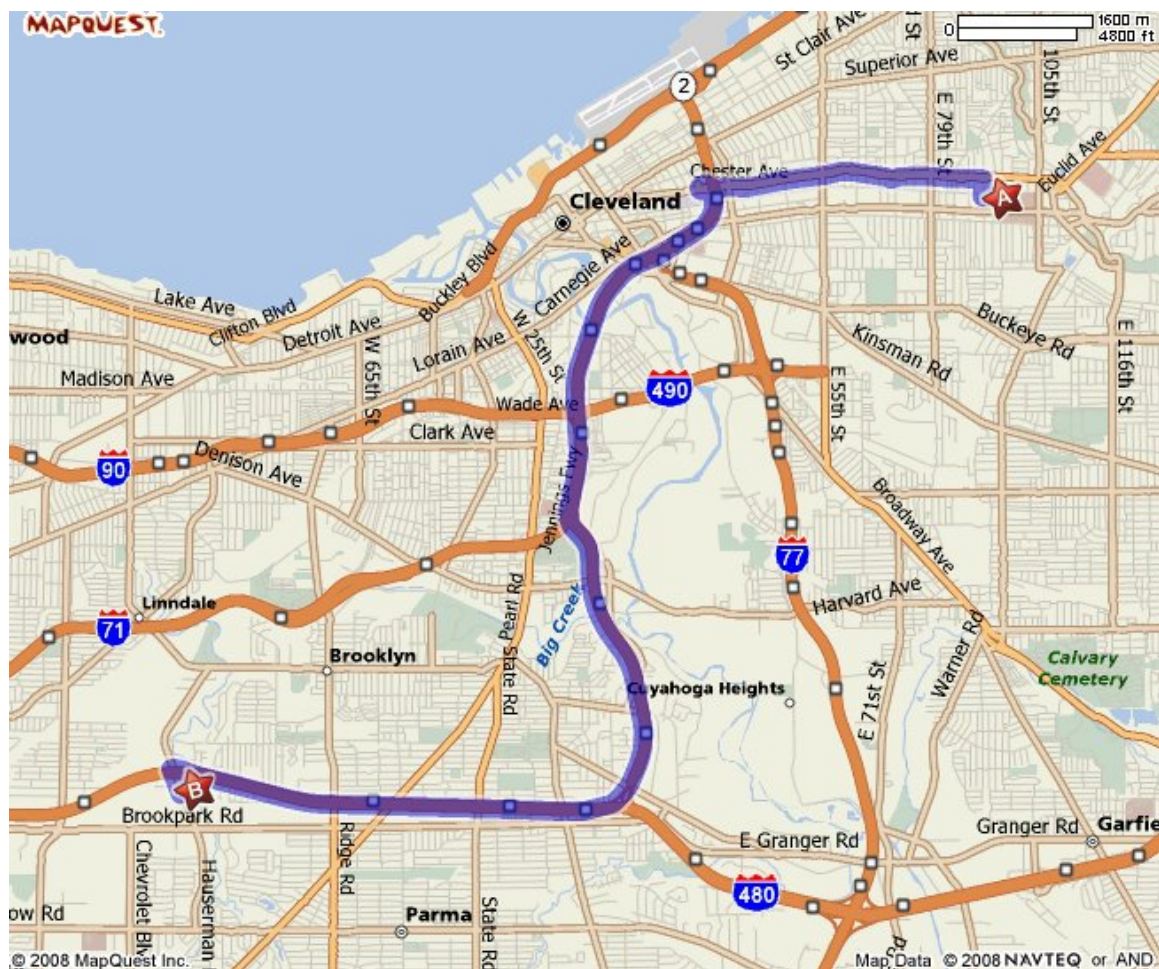
Start: 9500 Euclid Avenue, Cleveland, OH 44195

1. Start out going WEST on EUCLID AVE/US-20 toward E 90TH ST (0.2 mi)
2. Turn RIGHT onto E 89TH ST (0.2 mi)
3. Turn LEFT onto CHESTER AVE/US-322 W (2.5 mi)
4. Merge onto I-90 W toward I-71/I-77 (2.4 mi)
5. Keep LEFT to take I-71 S toward COLUMBUS (1.3 mi)
6. Merge onto JENNINGS FWY/OH-176 S via EXIT 246 on the LEFT toward PARMA (2.7 mi)
7. Merge onto I-480 W toward TOLEDO (3.9 mi)
8. Take the TIEDEMAN RD exit, EXIT 13, toward BROOKLYN (0.3 mi)
9. Turn LEFT onto TIEDEMAN RD (0.3 mi)
10. Turn LEFT onto CASCADE XING (0.1 mi)
11. End at 10300 Cascade Xing Cleveland, OH 44144

End: Extended Stay America Cleveland-Brooklyn

Total Time: 20 minutes

Total Distance: 13.70 miles



## Extended Stay America Cleveland-Brooklyn to Cleveland Clinic Foundation

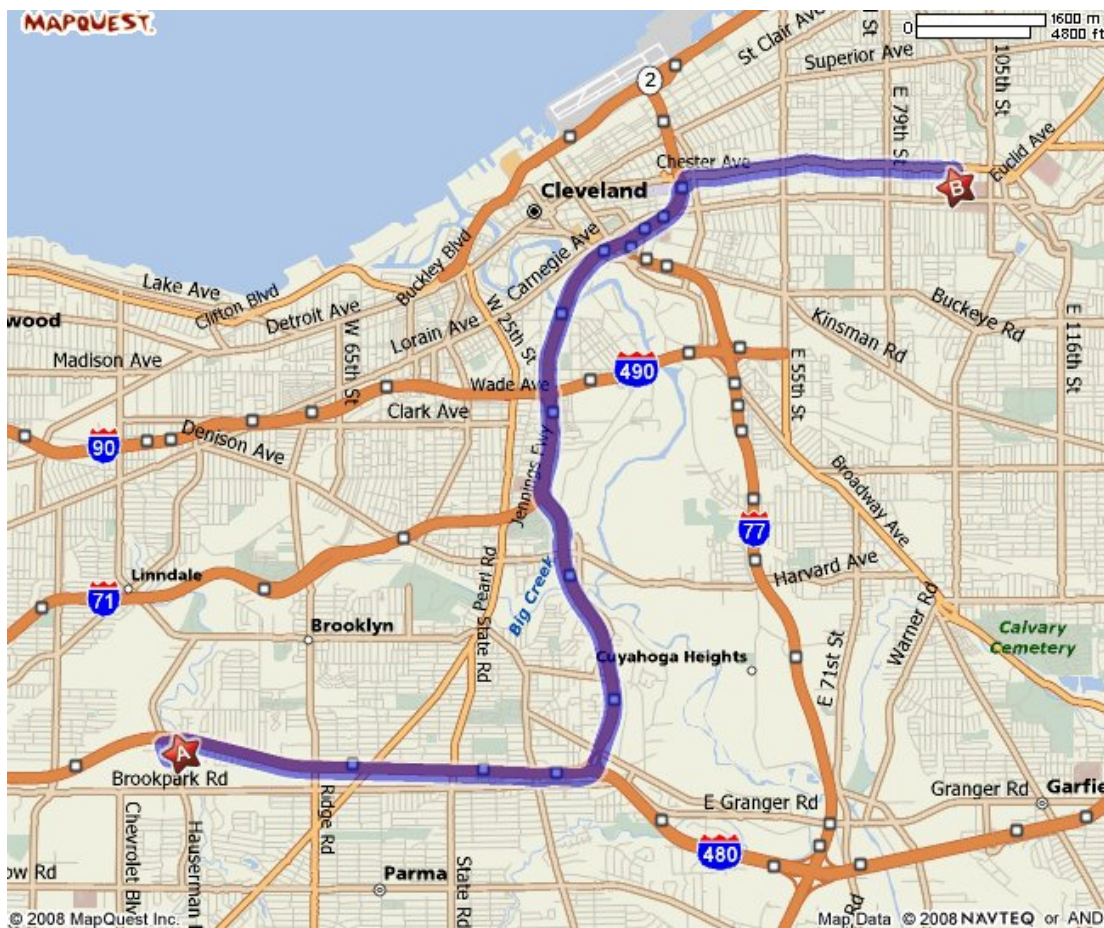
Start: Extended Stay America Cleveland-Brooklyn

1. Start out going SOUTHWEST on CASCADE XING toward TIEDEMAN RD (0.1 mi)
2. Turn RIGHT onto TIEDEMAN RD (0.1 mi)
3. Merge onto I-480 E toward YOUNGSTOWN (3.6 mi)
4. Merge onto JENNINGS FWY/OH-176 N via EXIT 17 toward CLEVELAND (3.4 mi)
5. Merge onto I-71 N via the exit on the LEFT toward I-90 E/DOWNTOWN (1.2 mi)
6. I-71 N becomes I-90 E (2.1 mi)
7. Take the CHESTER AVE exit, EXIT 173B (0.1 mi)
8. Turn RIGHT onto CHESTER AVE/US-322 E (2.5 mi)
9. Turn RIGHT onto E 93RD ST (0.2 mi)
10. Turn RIGHT onto EUCLID AVE/US-20 (0.0 mi)
11. End at 9500 Euclid Ave Cleveland, OH 44195

End: Cleveland Clinic Foundation

Total Time: 18 minutes

Total Distance: 13.30 miles



## Extended Stay America Cleveland – Brooklyn

Address: 10300 Cascade Crossing  
Brooklyn, OH 44144  
13.70 miles from CCF/20 minutes

Phone: 216-267-7799

Fax: 216-267-8665

Reservations:

Check In: 3:00 PM

Check Out: 11:00 AM

Rooms

-1 King

-1 Queen

-2 Doubles

-Full Kitchen

-Microwaves, Refrigerator, Stove Top, Pots/Pans/Utensils

-Smoking/Nonsmoking Available

-Handicapped Accessible

Rates

-Starting around \$75.00 per night

Other

-Guest Laundry Services

-On-site Free Parking

-Complimentary High Speed Internet



## Cleveland Clinic Foundation to Extended Stay America Cleveland-Brooklyn

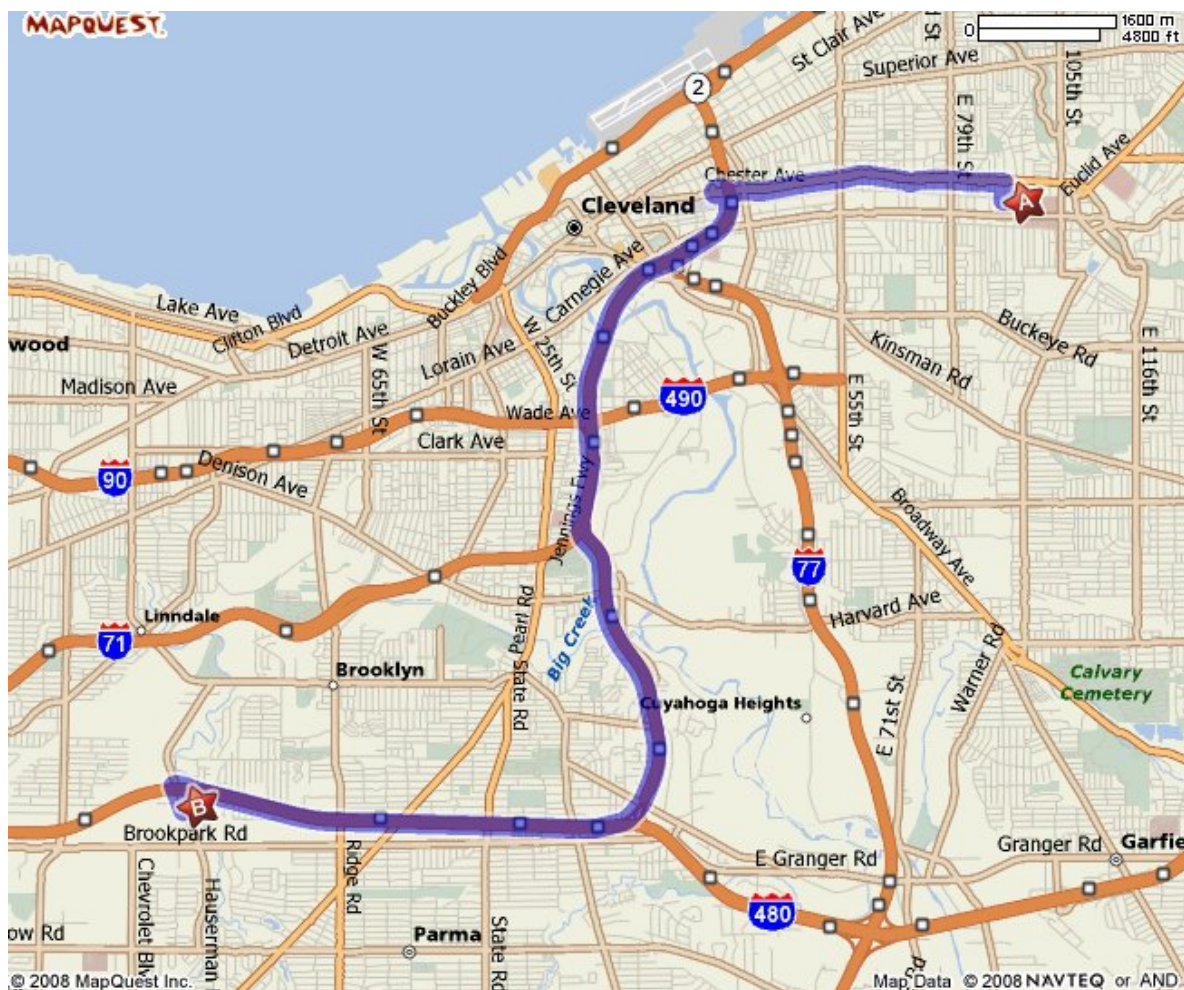
Start: 9500 Euclid Avenue, Cleveland, OH 44195

1. Start out going WEST on EUCLID AVE/US-20 toward E 90TH ST (0.2 mi)
2. Turn RIGHT onto E 89TH ST (0.2 mi)
3. Turn LEFT onto CHESTER AVE/US-322 W (2.5 mi)
4. Merge onto I-90 W toward I-71/I-77 (2.4 mi)
5. Keep LEFT to take I-71 S toward COLUMBUS (1.3 mi)
6. Merge onto JENNINGS FWY/OH-176 S via EXIT 246 on the LEFT toward PARMA (2.7 mi)
7. Merge onto I-480 W toward TOLEDO (3.9 mi)
8. Take the TIEDEMAN RD exit, EXIT 13, toward BROOKLYN (0.3 mi)
9. Turn LEFT onto TIEDEMAN RD (0.3 mi)
10. Turn LEFT onto CASCADE XING (0.1 mi)
11. End at 10300 Cascade Xing Cleveland, OH 44144

End: Extended Stay America Cleveland-Brooklyn

Total Time: 20 minutes

Total Distance: 13.70 miles



## Extended Stay America Cleveland-Brooklyn to Cleveland Clinic Foundation

Start: Extended Stay America Cleveland-Brooklyn

1. Start out going **SOUTHWEST** on **CASCADE XING** toward **TIEDEMAN RD** (0.1 mi)
2. Turn **RIGHT** onto **TIEDEMAN RD** (0.1 mi)
3. Merge onto **I-480 E** toward **YOUNGSTOWN** (3.6 mi)
4. Merge onto **JENNINGS FWY/OH-176 N** via **EXIT 17** toward **CLEVELAND** (3.4 mi)
5. Merge onto **I-71 N** via the exit on the **LEFT** toward **I-90 E/DOWNT** (1.2 mi)
6. **I-71 N** becomes **I-90 E** (2.1 mi)
7. Take the **CHESTER AVE** exit, **EXIT 173B** (0.1 mi)
8. Turn **RIGHT** onto **CHESTER AVE/US-322 E** (2.5 mi)
9. Turn **RIGHT** onto **E 93RD ST** (0.2 mi)
10. Turn **RIGHT** onto **EUCLID AVE/US-20** (0.0 mi)
11. End at **9500 Euclid Ave Cleveland, OH 44195**

End: Cleveland Clinic Foundation

Total Time: 18 minutes

Total Distance: 13.30 miles

