

## Clarion Hotel Cleveland East/Beachwood

Address: 26300 Chagrin Blvd  
Beachwood, OH 44122  
8.75 miles from CCF/19 minutes

Phone: 216-831-5150

Fax: 216-765-1165

Reservations:

Check In: 3:00 PM

Check Out: 12:00 PM

Room

- 1 King
- 2 Double Queens
- Hairdryer and Iron/Iron Board
- Wheelchair Accessible
- Nonsmoking Rooms Available
- Cribs and Rollaway Beds Available
- Pay Per View and Video Games

Rates

- Starting at \$140 per night

Other

- Outdoor Swimming
- Fitness Center
- Complimentary High Speed Internet
- Laundry Facilities
- Free Parking
- Refrigerator Renting Available
- Complimentary Breakfast
- Children Under 11 Stay Free



## Cleveland Clinic Foundation to Clarion Hotel Cleveland East/Beachwood

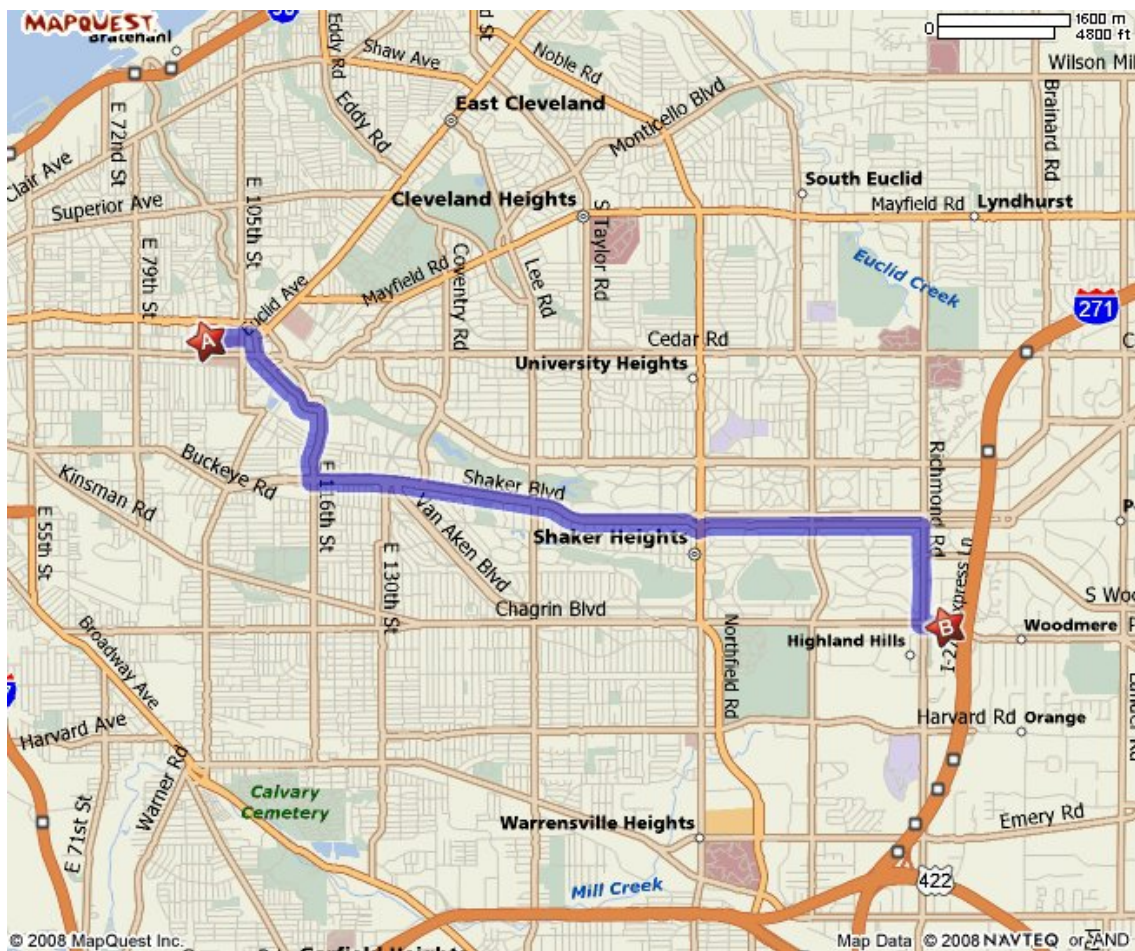
Start: 9500 Euclid Avenue, Cleveland, OH 44195

1. Start out going EAST on EUCLID AVE/US-20 toward CLINIC DR (0.4 mi)
2. Turn RIGHT onto STOKES BLVD (1.0 mi)
3. Turn SLIGHT RIGHT onto MARTIN LUTHER KING JR DR (0.6 mi)
4. Stay STRAIGHT to go onto E 116TH ST (0.1 mi)
5. Turn LEFT onto SHAKER BLVD/OH-87 E (5.5 mi)
6. Turn RIGHT onto RICHMOND RD/OH-175/OH-87 (0.9 mi)
7. Turn LEFT onto CHAGRIN BLVD/US-422/OH-87 (0.2 mi)
8. End at 26300 Chagrin Blvd Cleveland, OH 44122

End: Clarion Hotel Cleveland East/Beachwood

Total Time: 19 minutes

Total Distance: 8.75 miles





## Clarion Hotel Cleveland East/Beachwood to Cleveland Clinic Foundation

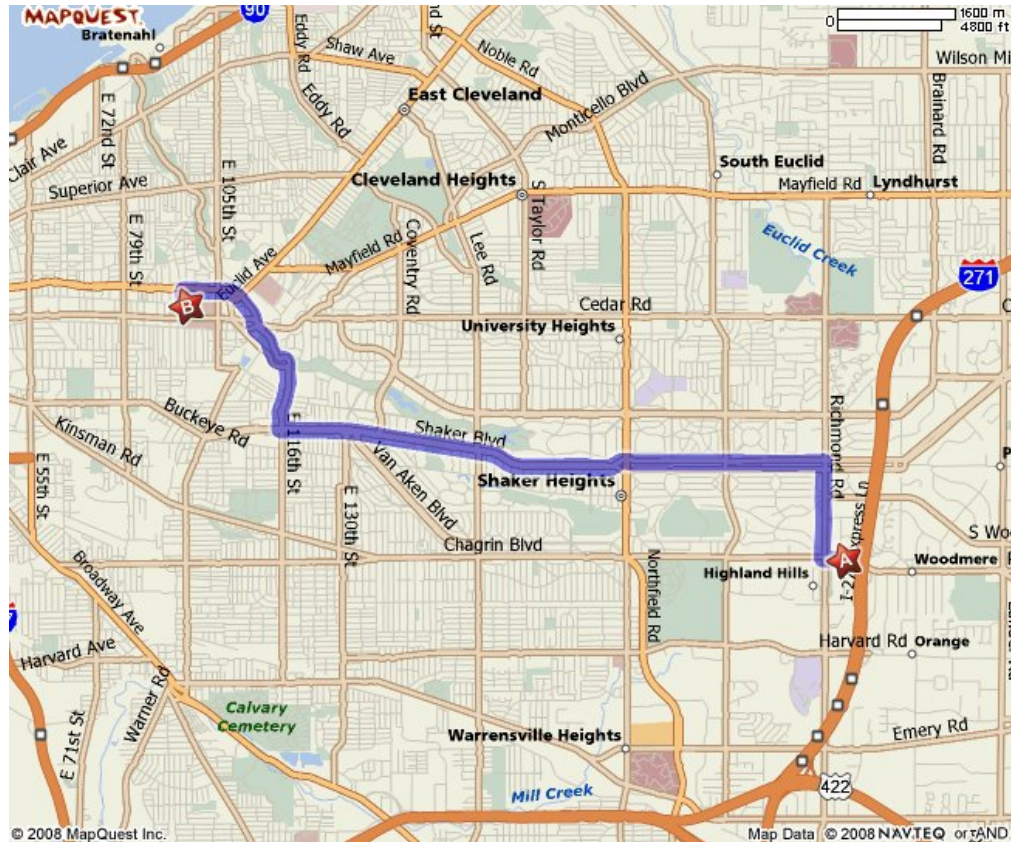
Start: Clarion Hotel Cleveland East/Beachwood

1. Start out going WEST on CHAGRIN BLVD/US-422/OH-87 toward ENTERPRISE PKWY (0.2 mi)
2. Turn RIGHT onto RICHMOND RD/OH-175/OH-87 (1.0 mi)
3. Turn LEFT onto SHAKER BLVD/OH-87 W (5.5 mi)
4. Turn RIGHT onto E 116TH ST (0.3 mi)
5. E 116TH ST becomes MARTIN LUTHER KING JR DR (0.5 mi)
6. Turn SLIGHT LEFT to stay on MARTIN LUTHER KING JR DR (0.9 mi)
7. MARTIN LUTHER KING JR DR becomes CHESTER AVE/US-322 W (0.6 mi)
8. Turn LEFT onto E 93RD ST (0.2 mi)
9. Turn RIGHT onto EUCLID AVE/US-20 (0.0 mi)
10. End at 9500 Euclid Ave Cleveland, OH 44195

End: Cleveland Clinic Foundation

Total Time: 20 minutes

Total Distance: 9.12 miles



## Days Inn Cleveland/Independence

Address: 5555 Brecksville Road  
Independence, OH 44131  
8.80 miles from CCF/14 minutes

Phone: 216-524-3600

Fax: 216-901-1844

Reservations:

Check In: 3:00 PM

Check Out: 11:00 AM

### Rooms

-Suites

-King Standard

-2 Double Beds

-Microwave, Coffee Maker, Hairdryer, Color Cable TV

### Rates

-Starting about \$65.00 per night

### Other

-17 years and under stay free

-Rollaway Beds and Cribs Available

-Business Services

-Free Parking

-Guest Laundry

-Garden

-Free Wireless Internet Access

-Outdoor Pool

### Dining

-Complimentary Continental Breakfast

-On-Site Restaurant

-Cozumel Mexican Restaurant





## Cleveland Clinic Foundation to Days Inn Cleveland/Independence

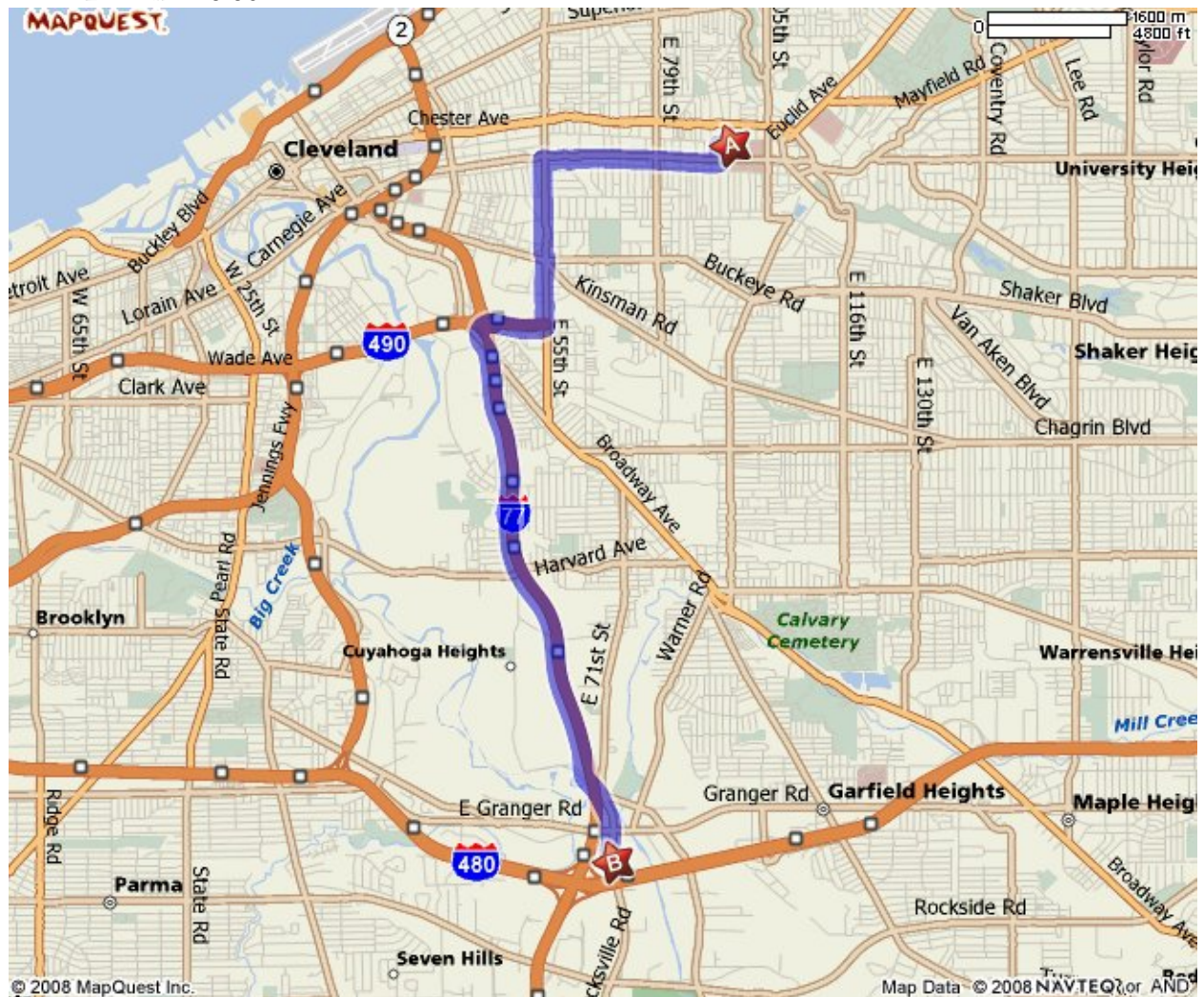
Start: 9500 Euclid Avenue, Cleveland, OH 44195

1. Start out going WEST on EUCLID AVE/US-20 toward E 90TH ST (0.1 mi)
2. Turn LEFT onto E 90TH ST (0.2 mi)
3. Turn RIGHT onto CARNEGIE AVE (1.5 mi)
4. Turn LEFT onto E 55TH ST (1.5 mi)
5. Turn RIGHT onto I-490 W (0.2 mi)
6. Merge onto I-77 S/OH-21 S toward AKRON (4.3 mi)
7. Take the BRECKSVILLE RD/OH-21 exit, EXIT 157, toward OH-17/GRANGER RD (0.4 mi)
8. Stay STRAIGHT to go onto BRECKSVILLE RD/OH-21 (0.6 mi)
9. End at 5555 Brecksville Rd Cleveland, OH 44131

End: Days Inn Cleveland/Independence

Total Time: 14 minutes

Total Distance: 8.80 miles



## Days Inn Cleveland/Independence to Cleveland Clinic Foundation

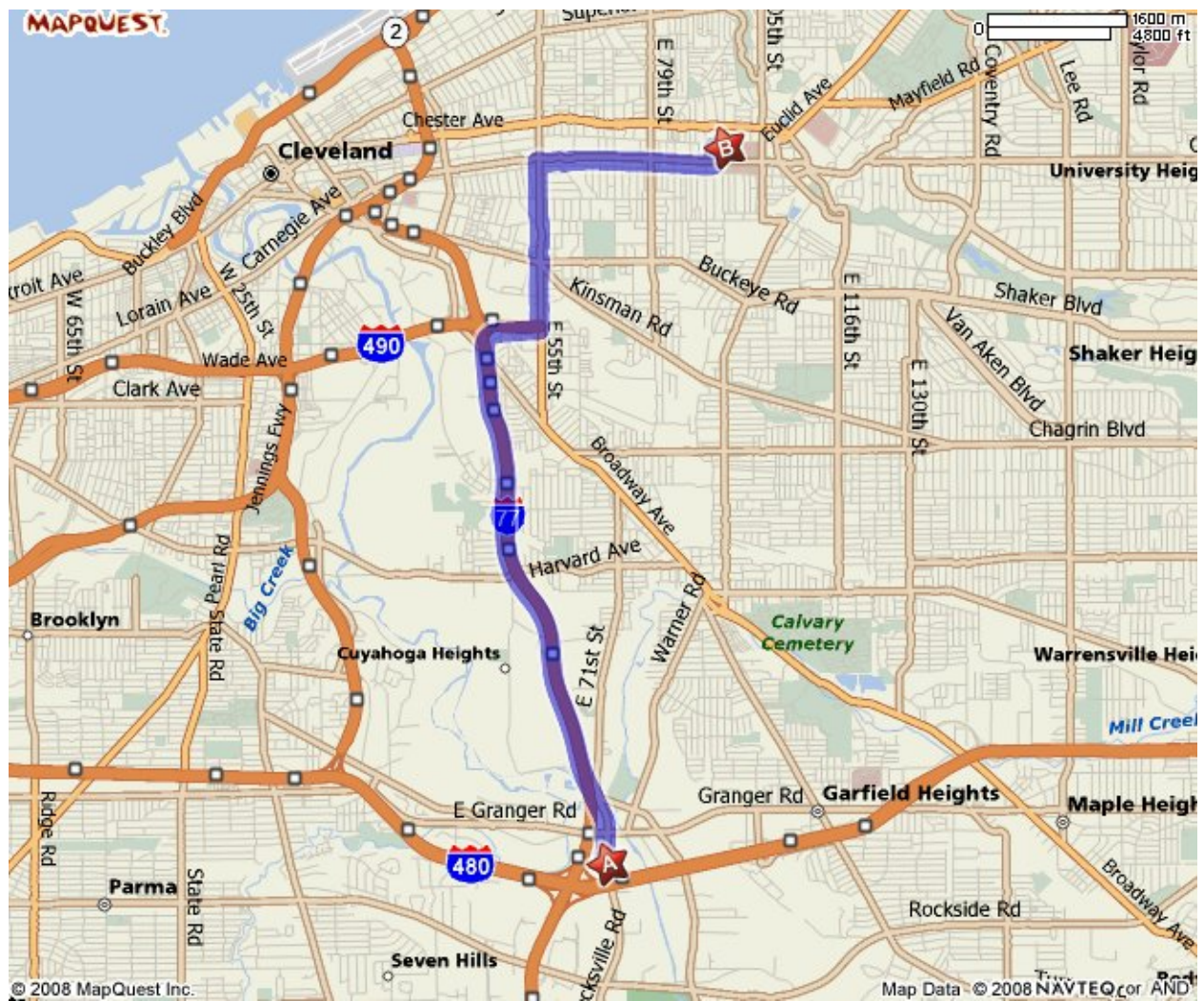
Start: Days Inn Cleveland/Independence

1. Start out going NORTH on BRECKSVILLE RD/OH-21 (0.6 mi)
2. Merge onto I-77 N/OH-21 N (4.1 mi)
3. Take the I-490 W exit, EXIT 161B, toward TOLEDO/E 55TH ST (0.2 mi)
4. Merge onto I-490 E toward E 55TH ST (0.5 mi)
5. Turn LEFT onto E 55TH ST (1.5 mi)
6. Turn RIGHT onto CARNEGIE AVE (1.5 mi)
7. Turn LEFT onto E 90TH ST (0.2 mi)
8. Turn RIGHT onto EUCLID AVE/US-20 (0.2 mi)
9. End at 9500 Euclid Ave Cleveland, OH 44195

End: Cleveland Clinic Foundation

Total Time: 14 minutes

Total Distance: 8.61 miles





## Residence Inn by Marriott Cleveland Beachwood

Address: 3628 Park East Drive  
Beachwood, OH 44122  
8.9 miles from CCF/20 minutes

Phone: 216-831-3030  
Fax: 216-831-3232

Reservations: 1-800-331-3131  
Check In: 3:00 PM  
Check Out: 12:00 PM

### Rooms

- Suite Style
- Doubles or King
- Smoke Free
- Fully Equipped Kitchen
  - Oven, Dishwasher, Microwave, Refrigerator, Pots and Pans, Silverware, Stove, Toaster, Toaster Oven, Coffee Maker
- Cribs and Rollaway Beds available
- Premium Cable TV and rentable movies

### Rates

- Starting around \$130.00 per night

### Other

- Indoor and Outdoor Pool
- Spa Tub
- Fitness Center
- Complimentary Parking
- Complimentary Wireless Internet
- Laundry Area
- Arcade

### Dining

- Complimentary Continental Breakfast
- 24 hour convenience store on site
- Complimentary social hour



## Cleveland Clinic Foundation to Residence Inn by Marriot Cleveland Beachwood

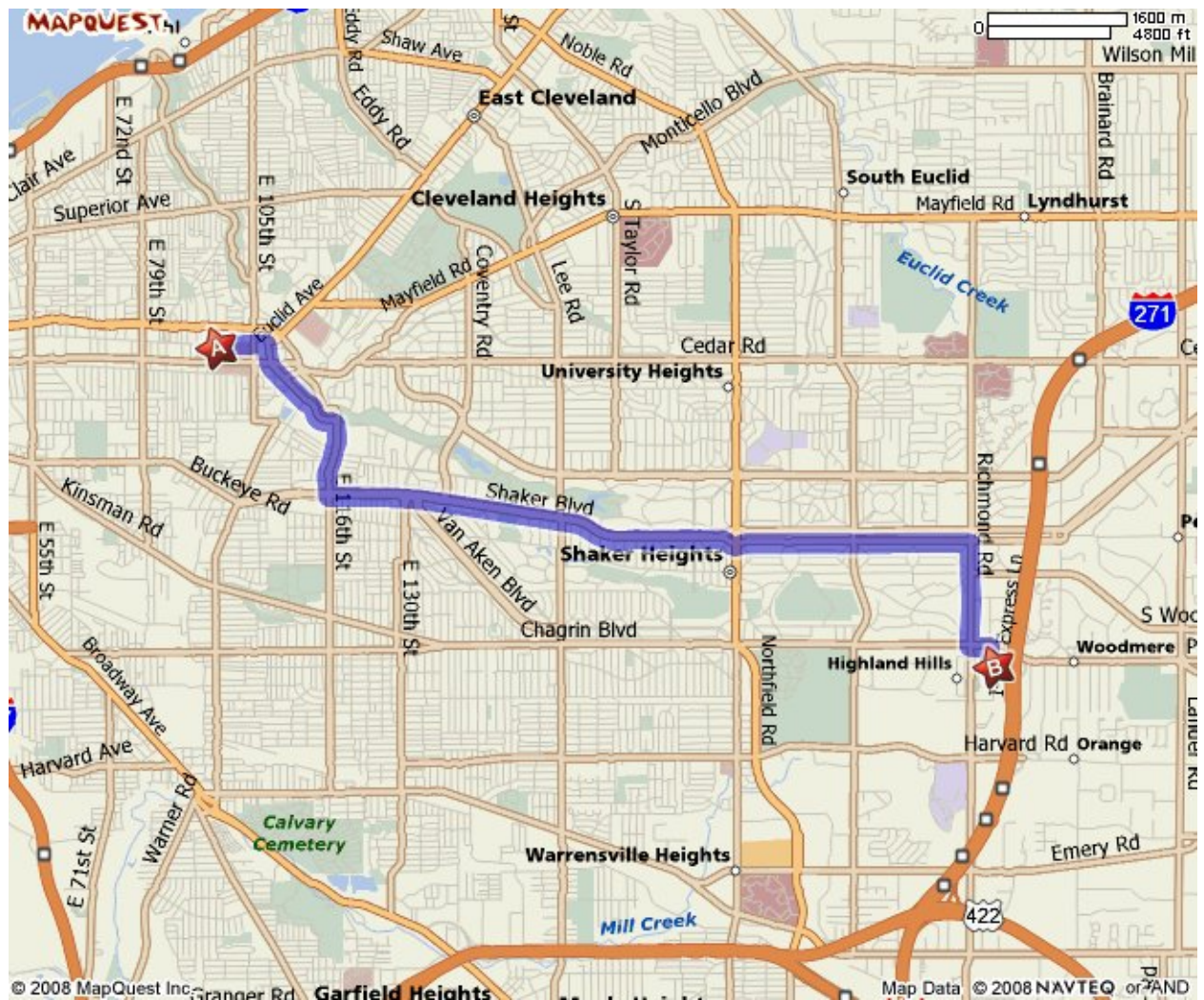
Start: 9500 Euclid Avenue, Cleveland, OH 44195

1. Start out going EAST on EUCLID AVE/US-20 toward CLINIC DR (0.4 mi)
2. Turn RIGHT onto STOKES BLVD (1.0 mi)
3. Turn SLIGHT RIGHT onto MARTIN LUTHER KING JR DR (0.6 mi)
4. Stay STRAIGHT to go onto E 116TH ST (0.1 mi)
5. Turn LEFT onto SHAKER BLVD/OH-87 E (5.5 mi)
6. Turn RIGHT onto RICHMOND RD/OH-175/OH-87 (0.9 mi)
7. Turn LEFT onto CHAGRIN BLVD/US-422/OH-87 (0.2 mi)
8. Turn RIGHT onto PARK EAST DR (0.2 mi)
9. End at 3628 Park East Dr Cleveland, OH 44122

End: Residence Inn by Marriot Cleveland Beachwood

Total Time: 20 minutes

Total Distance: 8.9 miles





## Residence Inn by Marriot Cleveland Beachwood to Cleveland Clinic Foundation

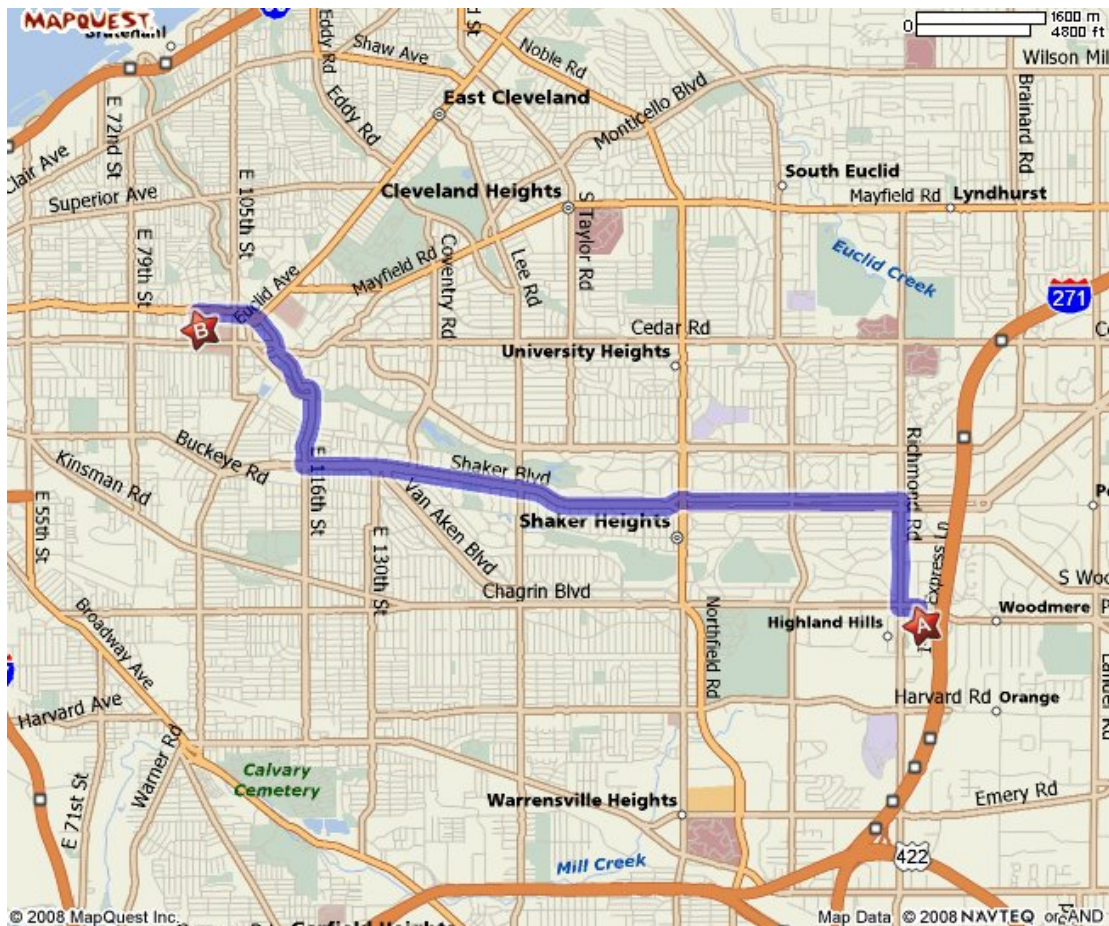
Start: Residence Inn by Marriot Cleveland Beachwood

1. Start out going NORTH on PARK EAST DR toward CHAGRIN BLVD/US-422/OH-87 (0.2 mi)
2. Turn LEFT onto CHAGRIN BLVD/US-422/OH-87 (0.2 mi)
3. Turn RIGHT onto RICHMOND RD/OH-175/OH-87 (1.0 mi)
4. Turn LEFT onto SHAKER BLVD/OH-87 W (5.5 mi)
5. Turn RIGHT onto E 116TH ST (0.3 mi)
6. E 116TH ST becomes MARTIN LUTHER KING JR DR (0.5 mi)
7. Turn SLIGHT LEFT to stay on MARTIN LUTHER KING JR DR (0.9 mi)
8. MARTIN LUTHER KING JR DR becomes CHESTER AVE/US-322 W (0.6 mi)
9. Turn LEFT onto E 93RD ST (0.2 mi)
10. Turn RIGHT onto EUCLID AVE/US-20 (0.0 mi)
11. End at 9500 Euclid Ave Cleveland, OH 44195

End: Cleveland Clinic Foundation

Total Time: 21 minutes

Total Distance: 9.26 miles



## Hilton Cleveland East-Beachwood

Address: 3663 Park East Drive  
Beachwood, OH 44122  
8.94 miles SE CCF/20 minutes

Phone: 216-464-5950

Fax: 216-464-6539

Reservations:

Check In: 3:00 PM

Check Out: 12:00 PM

### Rooms

- 1 King
- 2 Double Beds
- Rollaways and Cribs available
- Cable TV with movie rental available
- Iron/Iron board, Hairdryer, and Coffee Maker
- Smoking and Nonsmoking rooms
- Wheel Chair accessible
- Work area in room

### Rates

- Starting at \$102.00 per night

### Other

- Indoor and Outdoor Pool
- Sauna and Spa Tub
- Fitness Center
- Free parking
- Arcade
- Nightclub
- Guest Laundry
- Dry Cleaning Service
- Multilingual Staff
- Gift Shop and Newsstand

### Dining

- Complimentary Breakfast
- Room Service
- Bistro at the Hilton
  - On-Site Breakfast, Lunch, Dinner
  - Casual Atmosphere but good food
- Club Capers
  - On-Site Lunch and Dinner





## Cleveland Clinic Foundation to Hilton Cleveland East-Beachwood

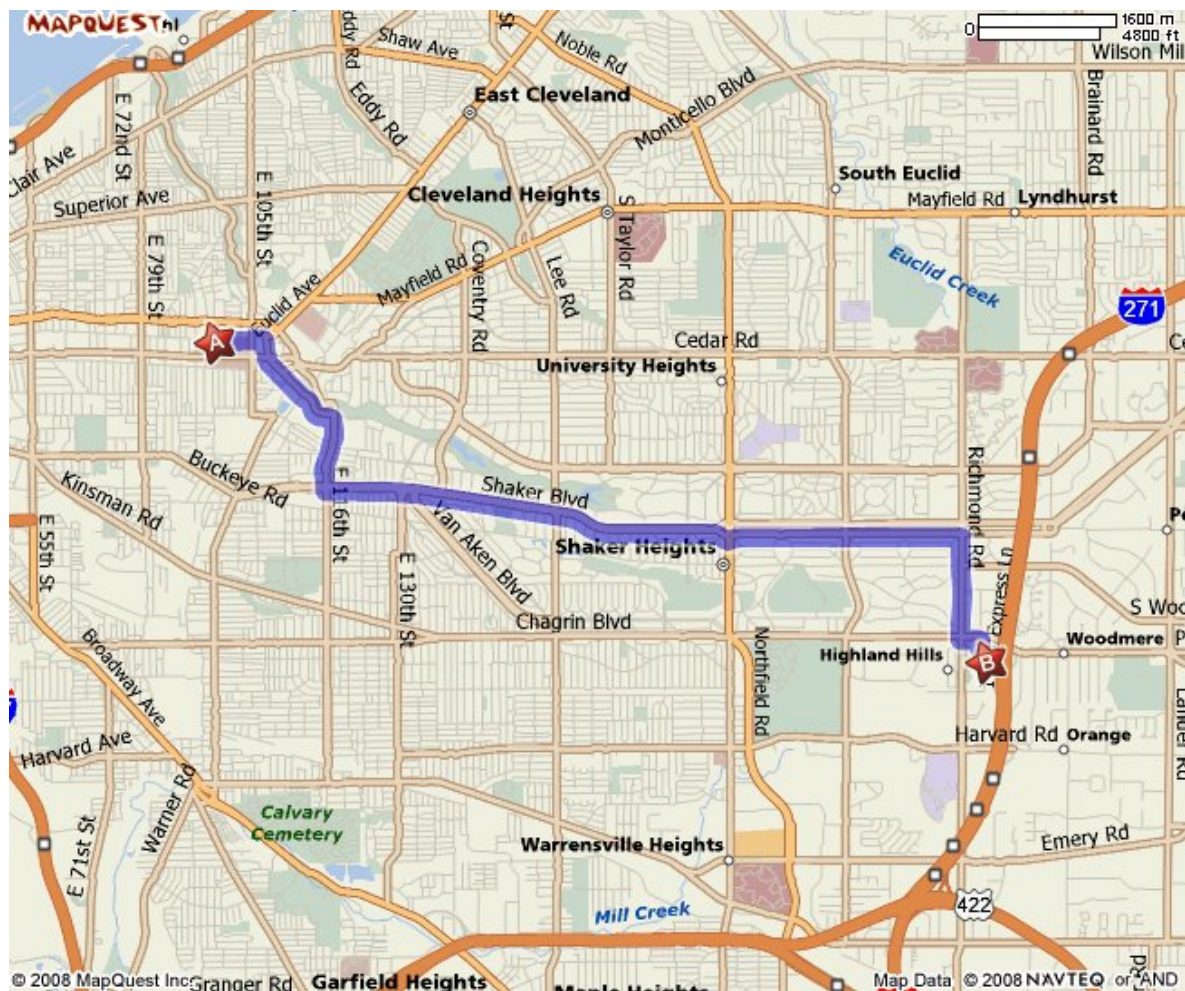
Start: 9500 Euclid Avenue, Cleveland, OH 44195

1. Start out going EAST on EUCLID AVE/US-20 toward CLINIC DR (0.4 mi)
2. Turn RIGHT onto STOKES BLVD (1.0 mi)
3. Turn SLIGHT RIGHT onto MARTIN LUTHER KING JR DR (0.6 mi)
4. Stay STRAIGHT to go onto E 116TH ST (0.1 mi)
5. Turn LEFT onto SHAKER BLVD/OH-87 E (5.5 mi)
6. Turn RIGHT onto RICHMOND RD/OH-175/OH-87 (0.9 mi)
7. Turn LEFT onto CHAGRIN BLVD/US-422/OH-87 (0.2 mi)
8. Turn RIGHT onto PARK EAST DR (0.2 mi)
9. End at 3663 Park East Dr Cleveland, OH 44122

End: Hilton Cleveland East-Beachwood

Total Time: 20 minutes

Total Distance: 8.94 miles



## Hilton Cleveland East-Beachwood to Cleveland Clinic Foundation

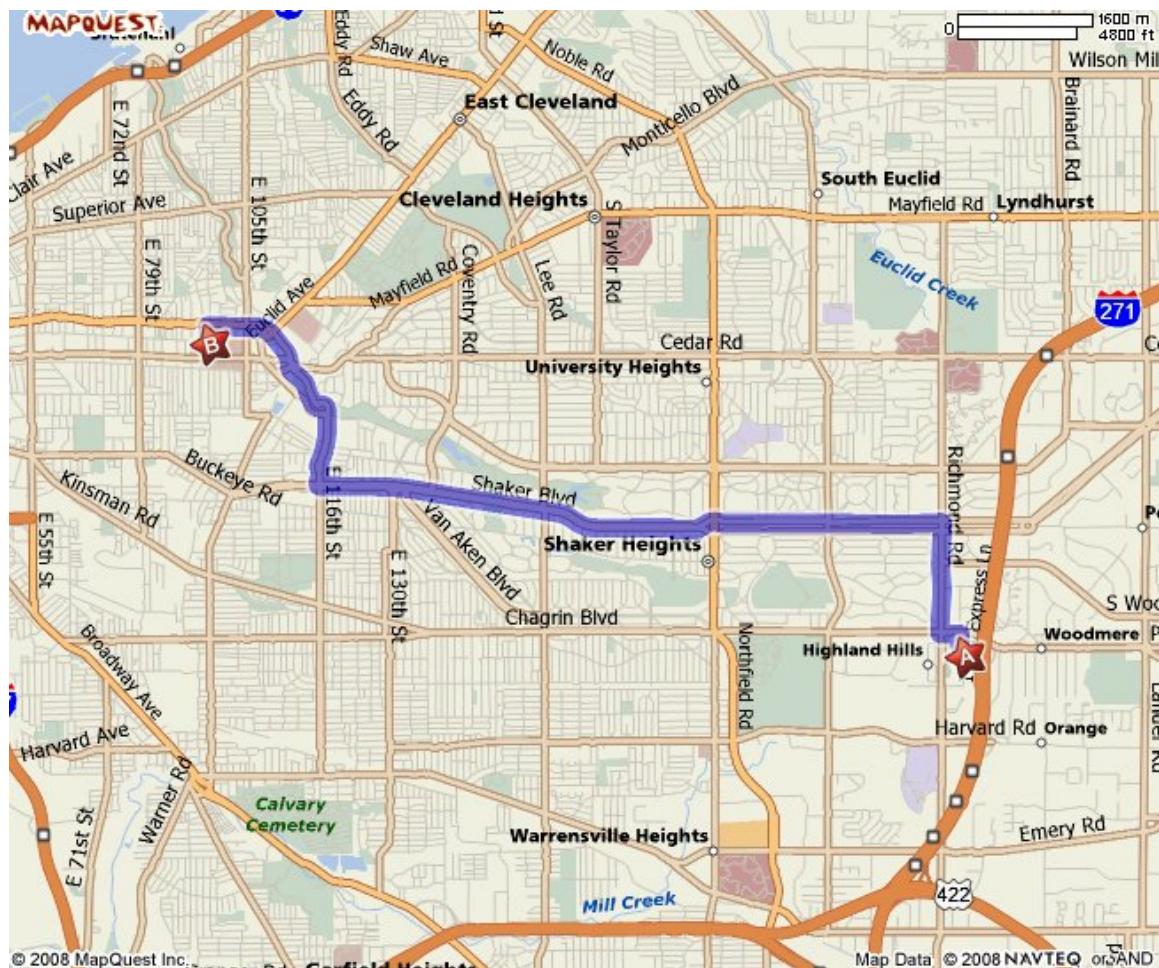
Start: Hilton Cleveland East-Beachwood

1. Start out going NORTH on PARK EAST DR toward CHAGRIN BLVD/US-422/OH-87 (0.2 mi)
2. Turn LEFT onto CHAGRIN BLVD/US-422/OH-87 (0.2 mi)
3. Turn RIGHT onto RICHMOND RD/OH-175/OH-87 (1.0 mi)
4. Turn LEFT onto SHAKER BLVD/OH-87 W (5.5 mi)
5. Turn RIGHT onto E 116TH ST (0.3 mi)
6. E 116TH ST becomes MARTIN LUTHER KING JR DR (0.5 mi)
7. Turn SLIGHT LEFT to stay on MARTIN LUTHER KING JR DR (0.9 mi)
8. MARTIN LUTHER KING JR DR becomes CHESTER AVE/US-322 W (0.6 mi)
9. Turn LEFT onto E 93RD ST (0.2 mi)
10. Turn RIGHT onto EUCLID AVE/US-20 (0.0 mi)
11. End at 9500 Euclid Ave Cleveland, OH 44195

End: Cleveland Clinic Foundation

Total Time: 21 minutes

Total Distance: 9.31miles





## Embassy Suites Cleveland-Beachwood

Address: 3775 Park East Drive  
Beachwood, OH 44122  
9.10 miles from CCF/20 minutes

Phone: 216-765-8066

Fax: 216-765-0930

Reservations:

Check In: 3:00 PM

Check Out: 12:00 PM

Rooms

-2 Room Suites

-1 King

-2 Doubles

-Living Area Couch turns into a Sofa Bed

-Kitchen Area – Refrigerator, Microwave, Coffeemaker

-Iron/Iron Board and Hairdryer

-Smoking and Nonsmoking

-Handicapped Accessible

Rates

-Starting at about \$140.00 per night

Other

-Free High Speed Internet

-Free Parking

-Cribs and Highchairs Available

-Coin Laundry

-Laundry and Valet Service

-Fitness Center

-Pool

Dining

-Complimentary Cooked-to-Order Hot Breakfast

-Room Service

-On-Site Restaurant

-CJs Bar and Grill (Lunch and Dinner) Casual American



## Cleveland Clinic Foundation to Embassy Suites Cleveland-Beachwood

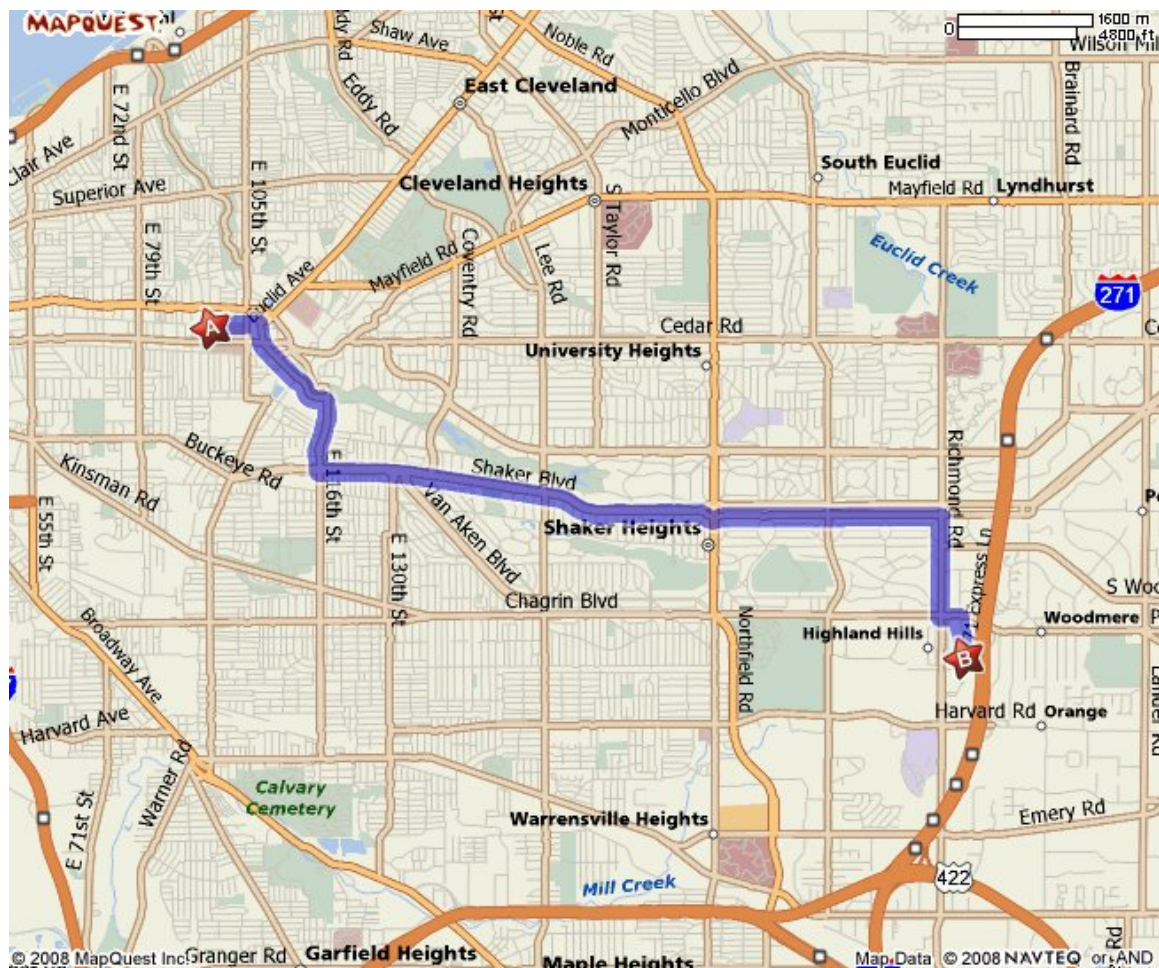
Start: 9500 Euclid Avenue, Cleveland, OH 44195

1. Start out going EAST on EUCLID AVE/US-20 toward CLINIC DR (0.4 mi)
2. Turn RIGHT onto STOKES BLVD (1.0 mi)
3. Turn SLIGHT RIGHT onto MARTIN LUTHER KING JR DR (0.6 mi)
4. Stay STRAIGHT to go onto E 116TH ST (0.1 mi)
5. Turn LEFT onto SHAKER BLVD/OH-87 E (5.5 mi)
6. Turn RIGHT onto RICHMOND RD/OH-175/OH-87 (0.9 mi)
7. Turn LEFT onto CHAGRIN BLVD/US-422/OH-87 (0.2 mi)
8. Turn RIGHT onto PARK EAST DR (0.4 mi)
9. End at 3775 Park East Dr Cleveland, OH 44122

End: Embassy Suites Cleveland-Beachwood

Total Time: 20 minutes

Total Distance: 9.10 miles





## Embassy Suites Cleveland-Beachwood to Cleveland Clinic Foundation

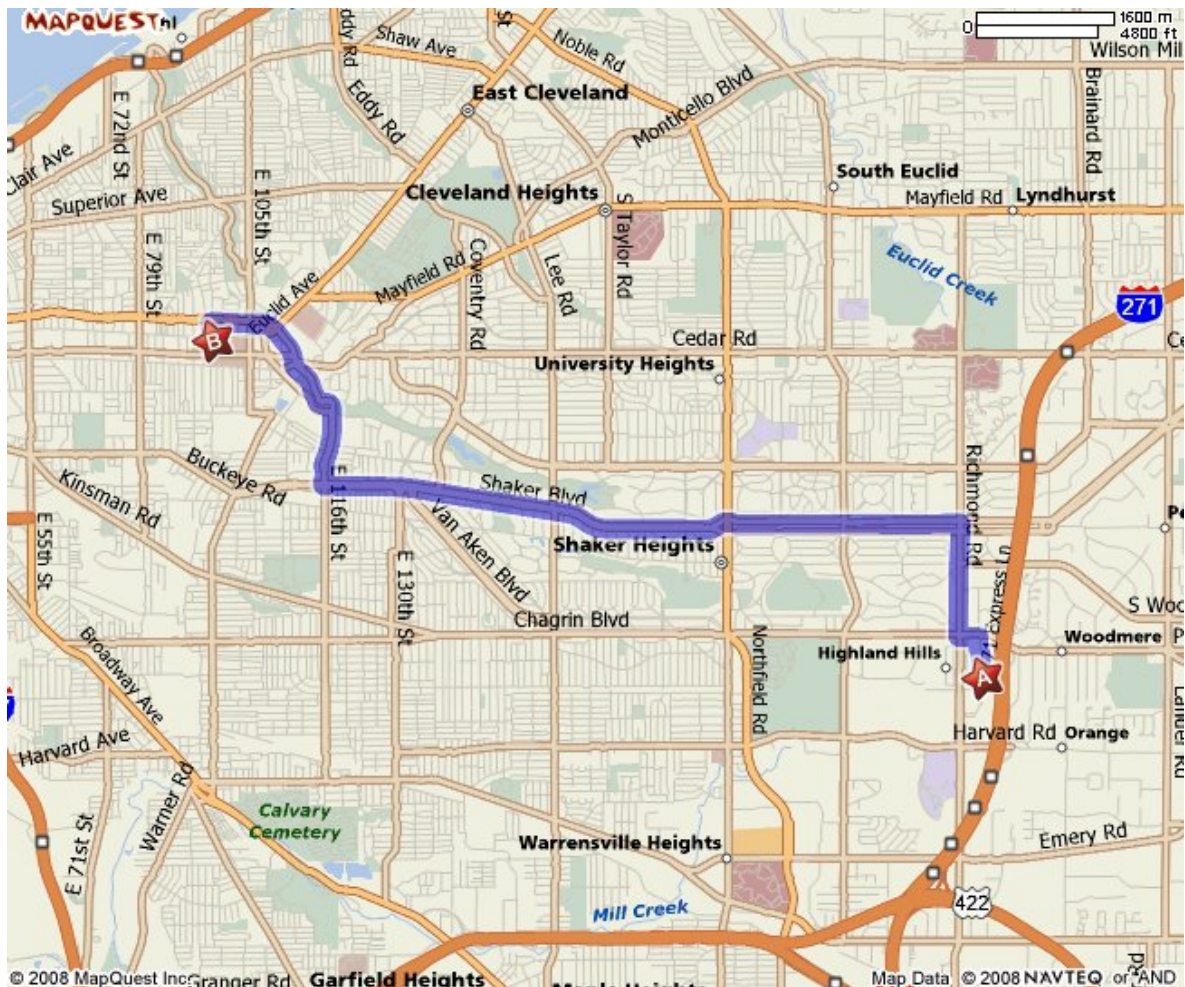
Start: Embassy Suites Cleveland-Beachwood

1. Start out going NORTH on PARK EAST DR toward CHAGRIN BLVD/US-422/OH-87 (0.4 mi)
2. Turn LEFT onto CHAGRIN BLVD/US-422/OH-87 (0.2 mi)
3. Turn RIGHT onto RICHMOND RD/OH-175/OH-87 (1.0 mi)
4. Turn LEFT onto SHAKER BLVD/OH-87 W (5.5 mi)
5. Turn RIGHT onto E 116TH ST (0.3 mi)
6. E 116TH ST becomes MARTIN LUTHER KING JR DR (0.5 mi)
7. Turn SLIGHT LEFT to stay on MARTIN LUTHER KING JR DR (0.9 mi)
8. MARTIN LUTHER KING JR DR becomes CHESTER AVE/US-322 W (0.6 mi)
9. Turn LEFT onto E 93RD ST (0.2 mi)
10. Turn RIGHT onto EUCLID AVE/US-20 (0.0 mi)
11. End at 9500 Euclid Ave Cleveland, OH 44195

End: Cleveland Clinic Foundation

Total Time: 21 minutes

Total Distance: 9.46 miles



## **Extended Stay America – Beachwood**

Address: 3625 Orange Place  
Cleveland, OH 44122  
9.17 miles from CCF/20 minutes

Phone: 216-896-5555

Reservations: Call or [BCH@extendedstay.com](mailto:BCH@extendedstay.com)

Check In: 3:00 PM

Check Out: 11:00 AM

### Rooms

-Studio Suite Rooms

-Separate living and sleeping areas

-Fully Equipped Kitchen

-Refrigerator, Microwave, Stove, Dining and Cooking Utensils

-Iron/Iron Board

### Rates

-Starting at \$83.00 per night

### Other

-High Speed Internet Access – One time fee of \$4.99 per stay

-On-Site Guest Laundry

-Complimentary On-Site Parking





## Cleveland Clinic Foundation to Extended Stay America

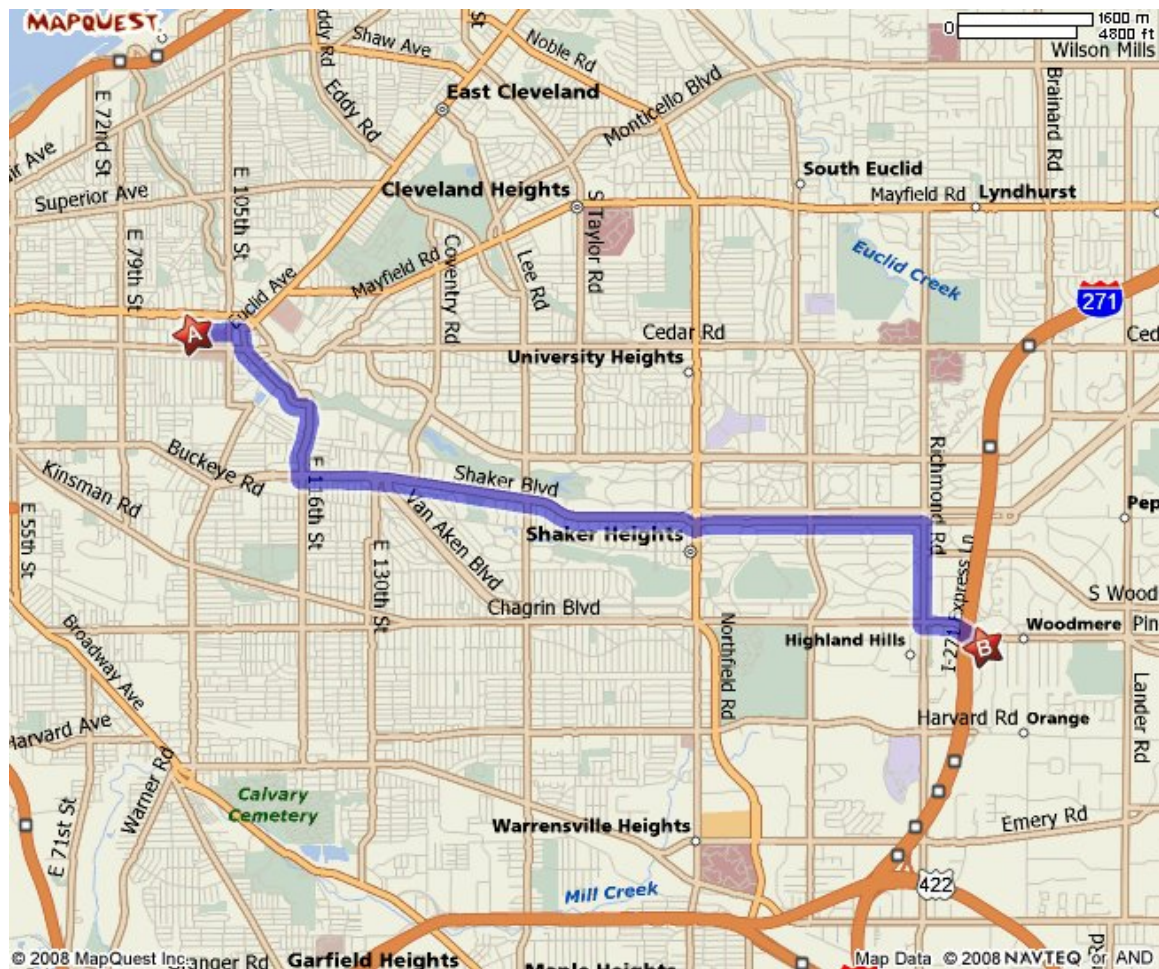
Start: 9500 Euclid Avenue, Cleveland, OH 44195

1. Start out going EAST on EUCLID AVE/US-20 toward CLINIC DR (0.4 mi)
2. Turn RIGHT onto STOKES BLVD (1.0 mi)
3. Turn SLIGHT RIGHT onto MARTIN LUTHER KING JR DR (0.6 mi)
4. Stay STRAIGHT to go onto E 116TH ST (0.1 mi)
5. Turn LEFT onto SHAKER BLVD/OH-87 E (5.5 mi)
6. Turn RIGHT onto RICHMOND RD/OH-175/OH-87 (0.9 mi)
7. Turn LEFT onto CHAGRIN BLVD/US-422/OH-87. Continue to follow CHAGRIN BLVD/OH-87 (0.5 mi)
8. Turn RIGHT onto ORANGE (0.1 mi)
9. End at 3625 Orange Pl Cleveland, OH 44122

End: Extended Stay America

Total Time: 20 minutes

Total Distance: 9.17 miles



## Extended Stay America to Cleveland Clinic Foundation

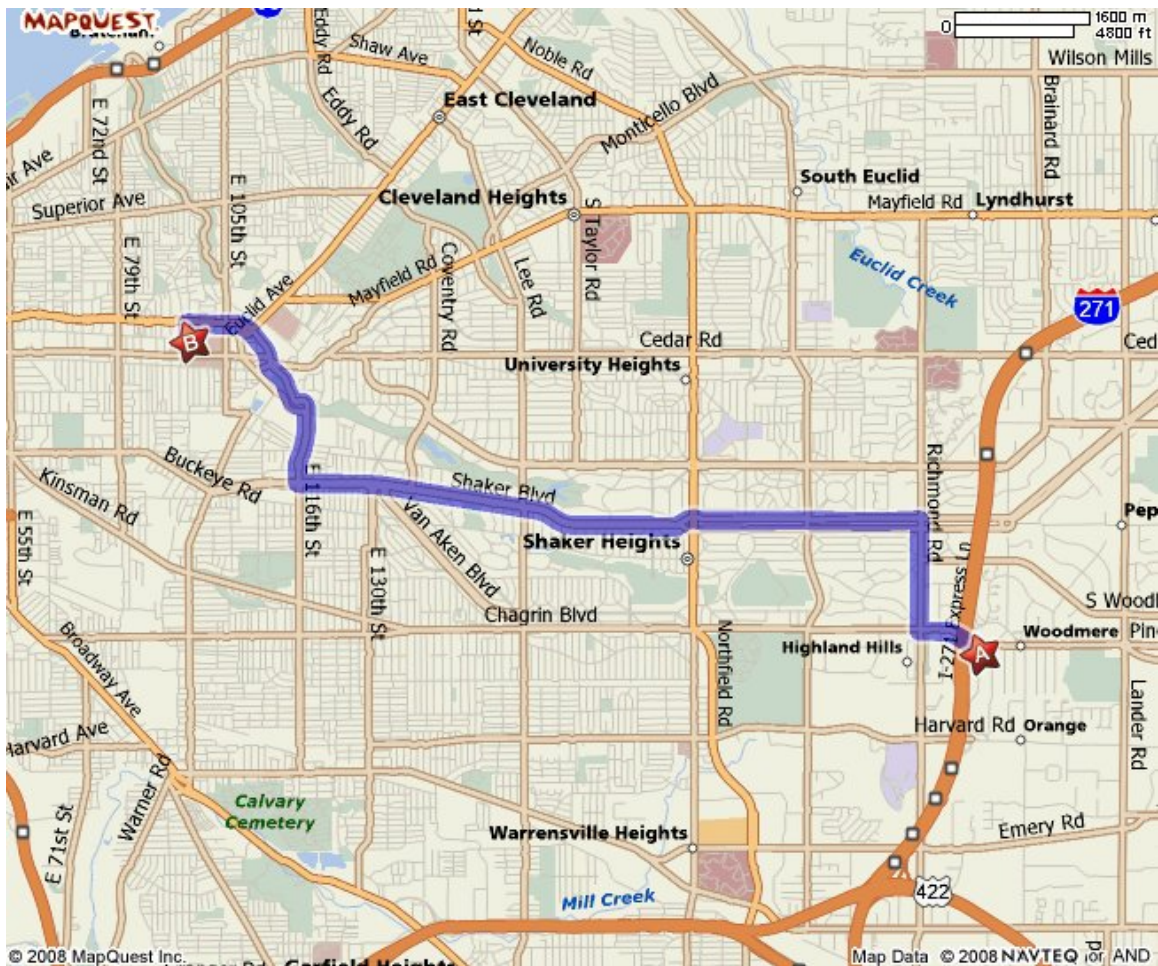
Start: Extended Stay America

1. Start out going NORTH on ORANGE PL toward CHAGRIN BLVD/OH-87 (0.1 mi)
2. Turn LEFT onto CHAGRIN BLVD/OH-87 (0.5 mi)
3. Turn RIGHT onto RICHMOND RD/OH-175/OH-87 (1.0 mi)
4. Turn LEFT onto SHAKER BLVD/OH-87 W (5.5 mi)
5. Turn RIGHT onto E 116TH ST (0.3 mi)
6. E 116TH ST becomes MARTIN LUTHER KING JR DR (0.5 mi)
7. Turn SLIGHT LEFT to stay on MARTIN LUTHER KING JR DR (0.9 mi)
8. MARTIN LUTHER KING JR DR becomes CHESTER AVE/US-322 W (0.6 mi)
9. Turn LEFT onto E 93RD ST (0.2 mi)
10. Turn RIGHT onto EUCLID AVE/US-20 (0.0 mi)
11. End at 9500 Euclid Ave Cleveland, OH 44195

End: Cleveland Clinic Foundation

Total Time: 21 minutes

Total Distance: 9.53 miles





## Marriott Cleveland East

Address: 26300 Harvard Row  
Warrensville Heights, OH 44122  
9.20 miles from CCF/19 minutes

Phone: 216-378-9191

Fax: 216-378-9292

Reservations:

Check In: 3:00 PM

Check Out: 12:00 PM

Rooms

- 1 King Bed
- 2 Queen Beds
- Smoke Free
- Coffee maker, hairdryer, iron/iron board
- Premium TV

Rates

- Starting \$130 per night

Other

- Guest Laundry Services
- On-Site Free Parking
- High Speed Wireless Internet (Free)
- Fitness Center
- Indoor Pool
- Gift Shop/Newsstand

Dining

- Room Service
- On-Site Restaurant
  - RiverCity Grille and Lounge (Breakfast, Lunch, Dinner) – American Casual



## Cleveland Clinic Foundation to Marriot Cleveland East

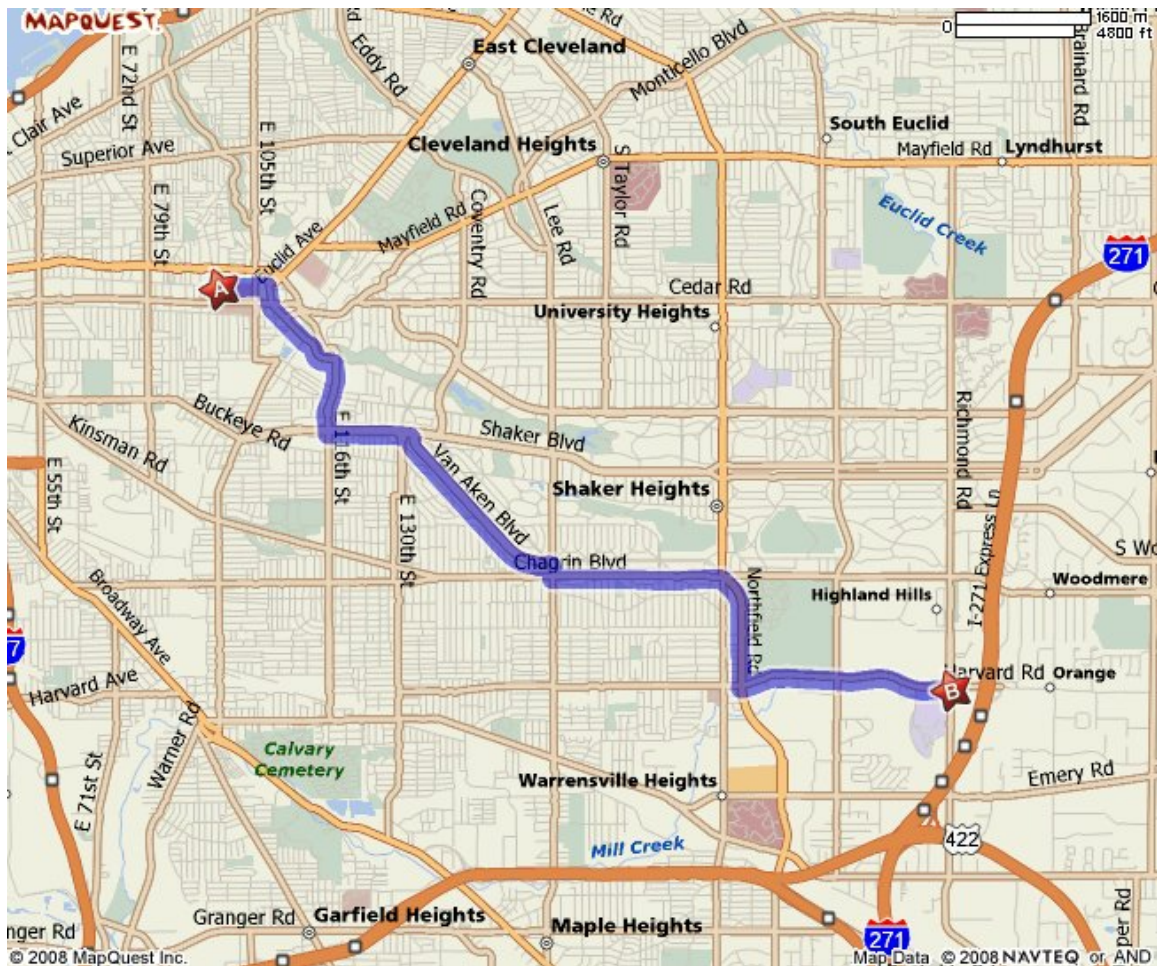
Start: 9500 Euclid Avenue, Cleveland, OH 44195

1. Start out going EAST on EUCLID AVE/US-20 toward CLINIC DR (0.4 mi)
2. Turn RIGHT onto STOKES BLVD (1.0 mi)
3. Turn SLIGHT RIGHT onto MARTIN LUTHER KING JR DR (0.6 mi)
4. Stay STRAIGHT to go onto E 116TH ST (0.1 mi)
5. Turn LEFT onto SHAKER BLVD/OH-87 E (0.7 mi)
6. Turn RIGHT onto VAN AKEN BLVD (1.8 mi)
7. Turn RIGHT onto LEE RD (0.1 mi)
8. Turn LEFT onto CHAGRIN BLVD/US-422/OH-8 (1.5 mi)
9. Turn RIGHT onto NORTHFIELD RD/OH-8 S (1.1 mi)
10. Turn LEFT onto HARVARD AVE/HARVARD RD. Continue to follow HARVARD RD (1.9 mi)
11. End at 26300 Harvard Rd Warrensville Heights, OH 44122

End: Marriot Cleveland East

Total Time: 19 minutes

Total Distance: 9.20 miles





## Marriot Cleveland East to Cleveland Clinic Foundation

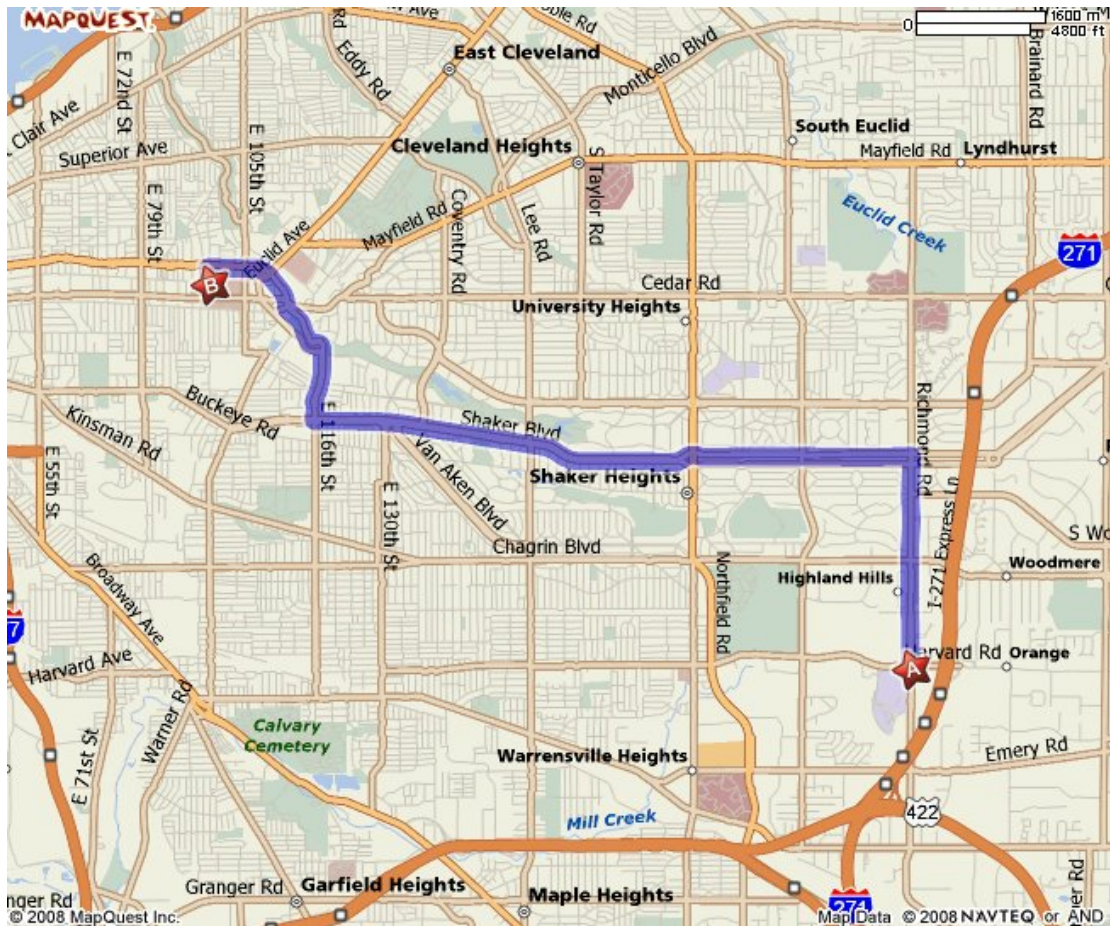
Start: Marriot Cleveland East

1. Start out going **NORTH** on **RICHMOND RD/OH-175 N** toward **SPECTRUM PKWY** (2.0 mi)
2. Turn **LEFT** onto **SHAKER BLVD/OH-87 W** (5.5 mi)
3. Turn **RIGHT** onto **E 116TH ST** (0.3 mi)
4. **E 116TH ST** becomes **MARTIN LUTHER KING JR DR** (0.5 mi)
5. Turn **SLIGHT LEFT** to stay on **MARTIN LUTHER KING JR DR** (0.9 mi)
6. **MARTIN LUTHER KING JR DR** becomes **CHESTER AVE/US-322 W** (0.6 mi)
7. Turn **LEFT** onto **E 93RD ST** (0.2 mi)
8. Turn **RIGHT** onto **EUCLID AVE/US-20** (0.0 mi)
9. End at 9500 Euclid Ave Cleveland, OH 44195

End: Cleveland Clinic Foundation

Total Time: 22 minutes

Total Distance: 9.95 miles



## Courtyard Cleveland Beachwood

Address: 3695 Orange Place  
Beachwood, OH 44122  
9.33 miles SW of CCF/21 minutes

Phone: 216-765-1900

Fax: 216-378-1902

Reservations:

Check in: 3:00 PM

Check out: 12:00 PM

Rooms

- Smoke Free
- Standard Queen – 2 Queen Beds
- Standard King – 1 King Bed
- Coffee, Hairdryer, Iron/Iron Board
- Rollaway Beds and Cribs Available
- HDTV and Pay Per View Movies

Rates

- Starting \$110.00 per night

Other

- Free High-Speed Internet
- Free Parking
- Fitness Center
- Indoor Pool
- Whirlpool
- On-Site Laundry Facilities (Coin-Operated)

Dining

- Courtyard Café (Breakfast) American – Inexpensive
- The Market (Open 24 Hours) Snacks
- The Lounge (Dinner) Drinks





## Cleveland Clinic Foundation to Courtyard Cleveland Beachwood

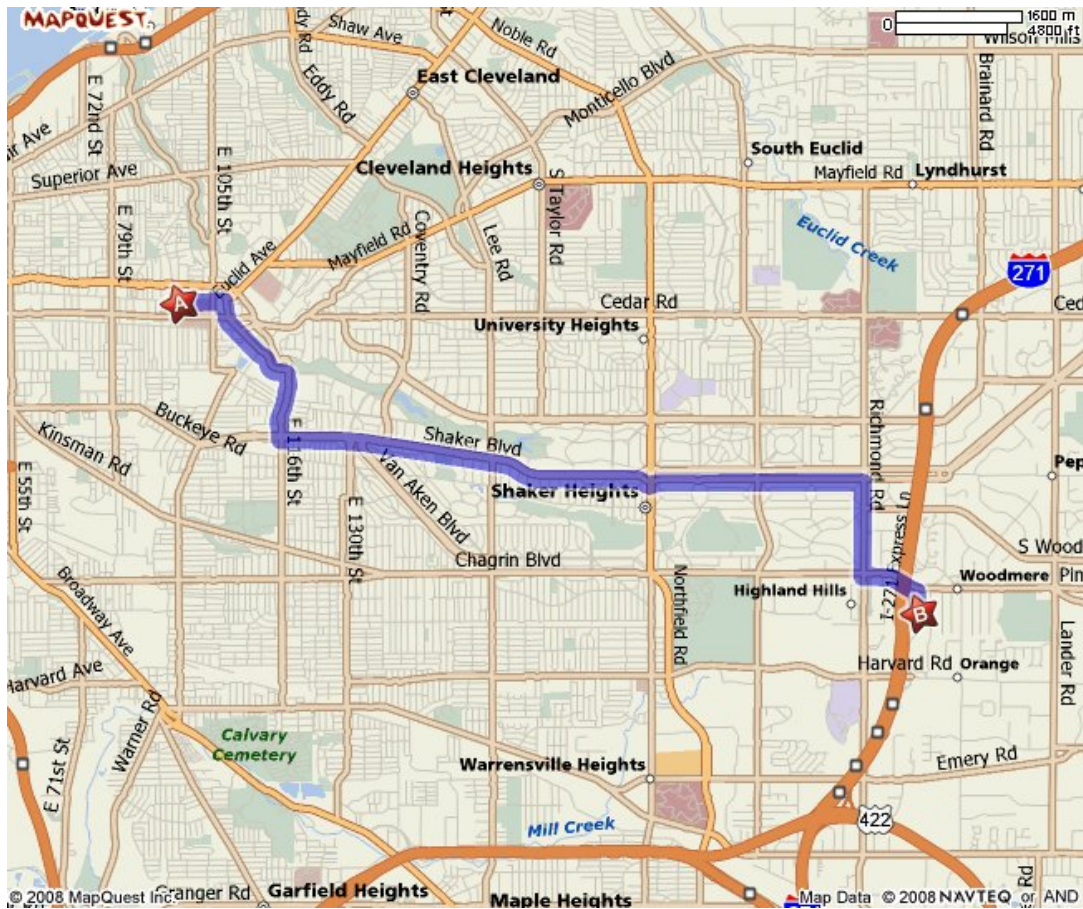
Start: 9500 Euclid Avenue, Cleveland, OH 44195

1. Start out going EAST on EUCLID AVE/US-20 toward CLINIC DR (0.4 mi)
2. Turn RIGHT onto STOKES BLVD (1.0 mi)
3. Turn SLIGHT RIGHT onto MARTIN LUTHER KING JR DR (0.6 mi)
4. Stay STRAIGHT to go onto E 116TH ST (0.1 mi)
5. Turn LEFT onto SHAKER BLVD/OH-87 E (5.5 mi)
6. Turn RIGHT onto RICHMOND RD/OH-175/OH-87 (0.9 mi)
7. Turn LEFT onto CHAGRIN BLVD/US-422/OH-87. Continue to follow CHAGRIN BLVD/OH-87 (0.5 mi)
8. Turn RIGHT onto ORANGE PL (0.2 mi)
9. End at 3695 Orange Pl Cleveland, OH 44122

End: Courtyard Cleveland Beachwood

Total Time: 21 minutes

Total Distance: 9.33 miles



## Courtyard Cleveland Beachwood to Cleveland Clinic Foundation

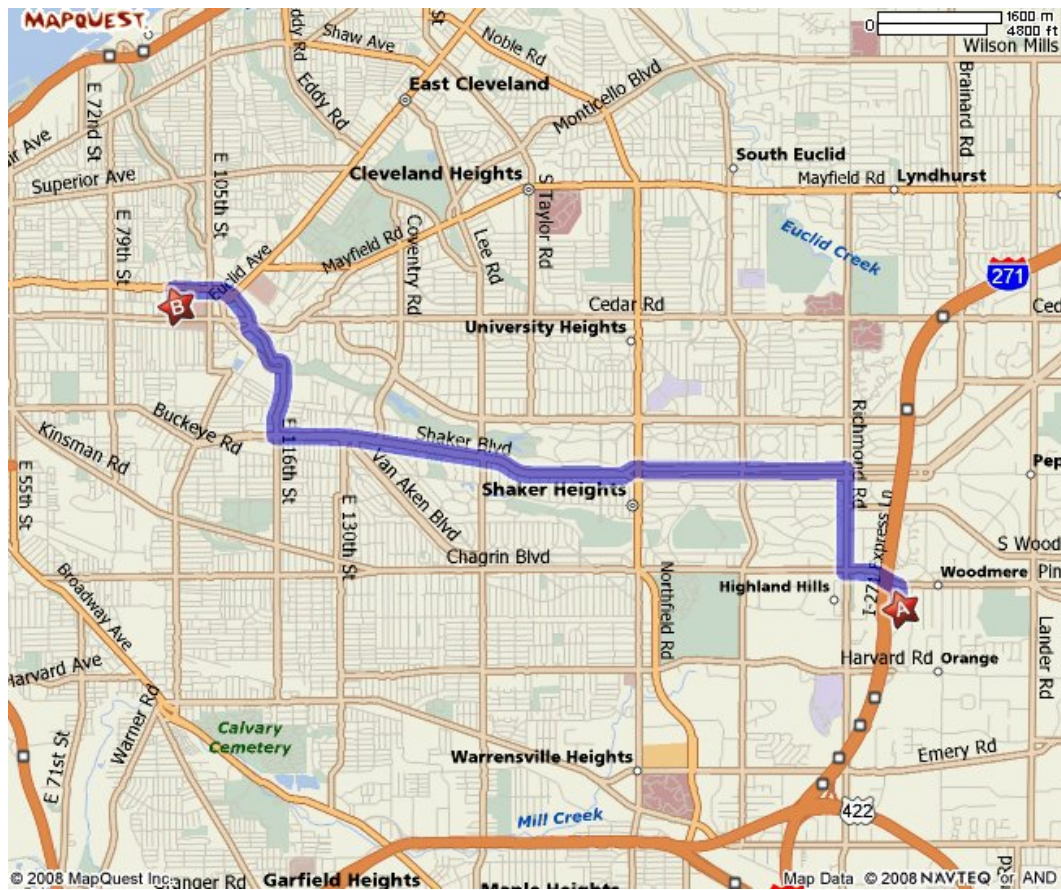
Start: Courtyard Cleveland Beachwood

1. Start out going **NORTH** on **ORANGE PL** toward **CHAGRIN BLVD/OH-87** (0.2 mi)
2. Turn **LEFT** onto **CHAGRIN BLVD/OH-87** (0.5 mi)
3. Turn **RIGHT** onto **RICHMOND RD/OH-175/OH-87** (1.0 mi)
4. Turn **LEFT** onto **SHAKER BLVD/OH-87 W** (5.5 mi)
5. Turn **RIGHT** onto **E 116TH ST** (0.3 mi)
6. **E 116TH ST** becomes **MARTIN LUTHER KING JR DR** (0.5 mi)
7. Turn **SLIGHT LEFT** to stay on **MARTIN LUTHER KING JR DR** (0.9 mi)
8. **MARTIN LUTHER KING JR DR** becomes **CHESTER AVE/US-322 W** (0.6 mi)
9. Turn **LEFT** onto **E 93RD ST** (0.2 mi)
10. Turn **RIGHT** onto **EUCLID AVE/US-20** (0.0 mi)
11. End at **9500 Euclid Ave Cleveland, OH 44195**

End: Cleveland Clinic Foundation

Total Time: 21 minutes

Total Distance: 9.7 miles





## Super 8 Motel

Address: 3695 Orange Place  
Cleveland, OH 44122  
9.33 miles SW of CCF/21 minutes

Phone: 216-831-7200  
Fax: 216-831-0616  
Reservations: 1-800-800-8000  
Check In: 2:00 PM  
Check Out: 11:00 AM

### Rooms

- Smoking and Nonsmoking Available
- 2 Queen Beds (about \$75.00 per night)
- 1 King Bed (about \$70.00 per night)
- 1 Queen Bed (about \$63.00 per night)

### Other

- Free Continental Breakfast
- Free High Speed Internet Access
- Outdoor Pool
- Guest Laundry
- Parking
- Children Under 17 Stay Free
- Complimentary Airport Transportation



## Cleveland Clinic Foundation to Super 8 Motel

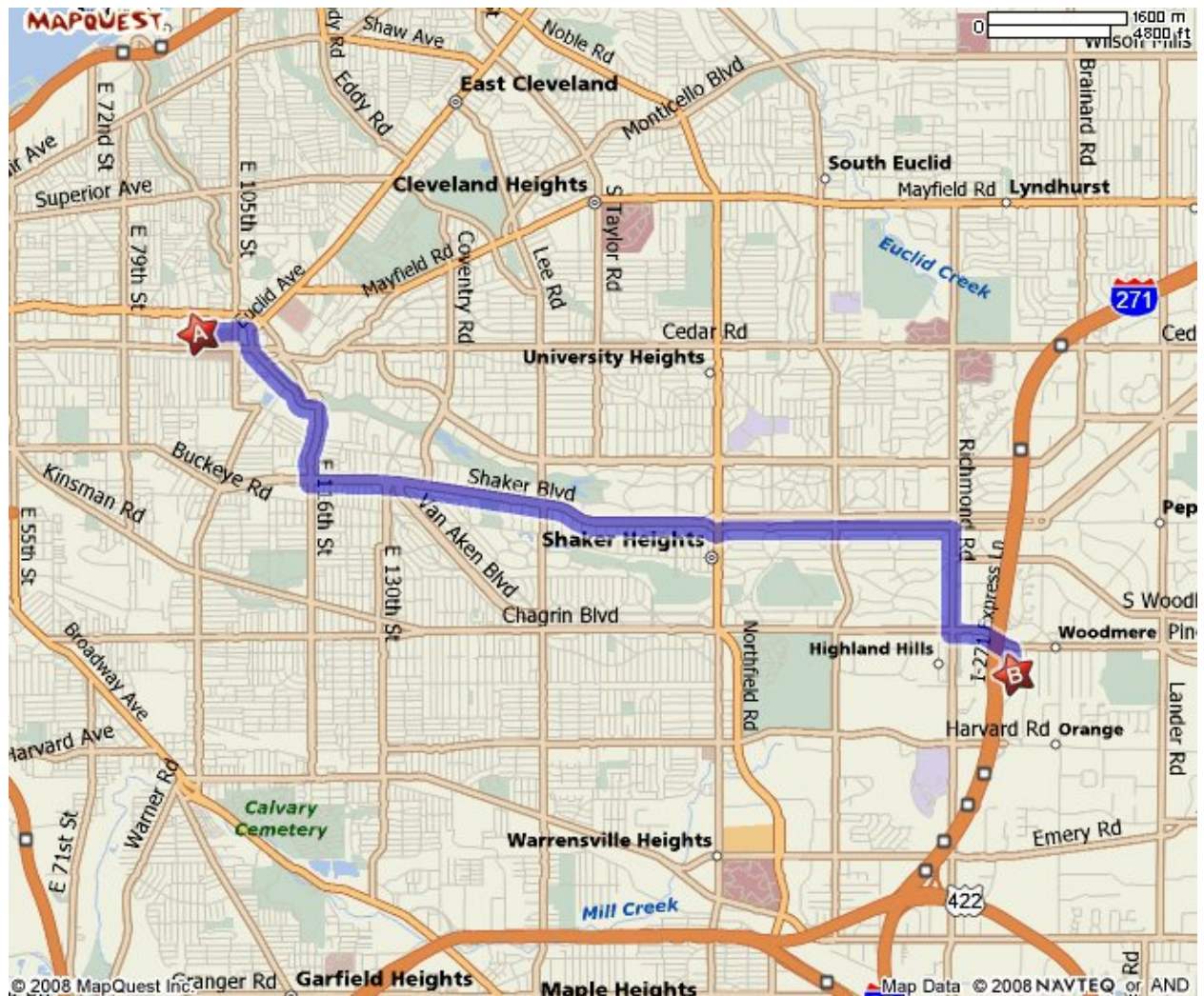
Start: 9500 Euclid Avenue, Cleveland, OH 44195

1. Start out going EAST on EUCLID AVE/US-20 toward CLINIC DR (0.4 mi)
2. Turn RIGHT onto STOKES BLVD (1.0 mi)
3. Turn SLIGHT RIGHT onto MARTIN LUTHER KING JR DR (0.6 mi)
4. Stay STRAIGHT to go onto E 116TH ST (0.1 mi)
5. Turn LEFT onto SHAKER BLVD/OH-87 E (5.5 mi)
6. Turn RIGHT onto RICHMOND RD/OH-175/OH-87 (0.9 mi)
7. Turn LEFT onto CHAGRIN BLVD/US-422/OH-87. Continue to follow CHAGRIN BLVD/OH-87 (0.5 mi)
8. Turn RIGHT onto ORANGE PL (0.2 mi)
9. End at 3695 Orange Pl Cleveland, OH 44122

End: Super 8 Motel

Total Time: 21 minutes

Total Distance: 9.33 miles





## Super 8 Motel to Cleveland Clinic Foundation

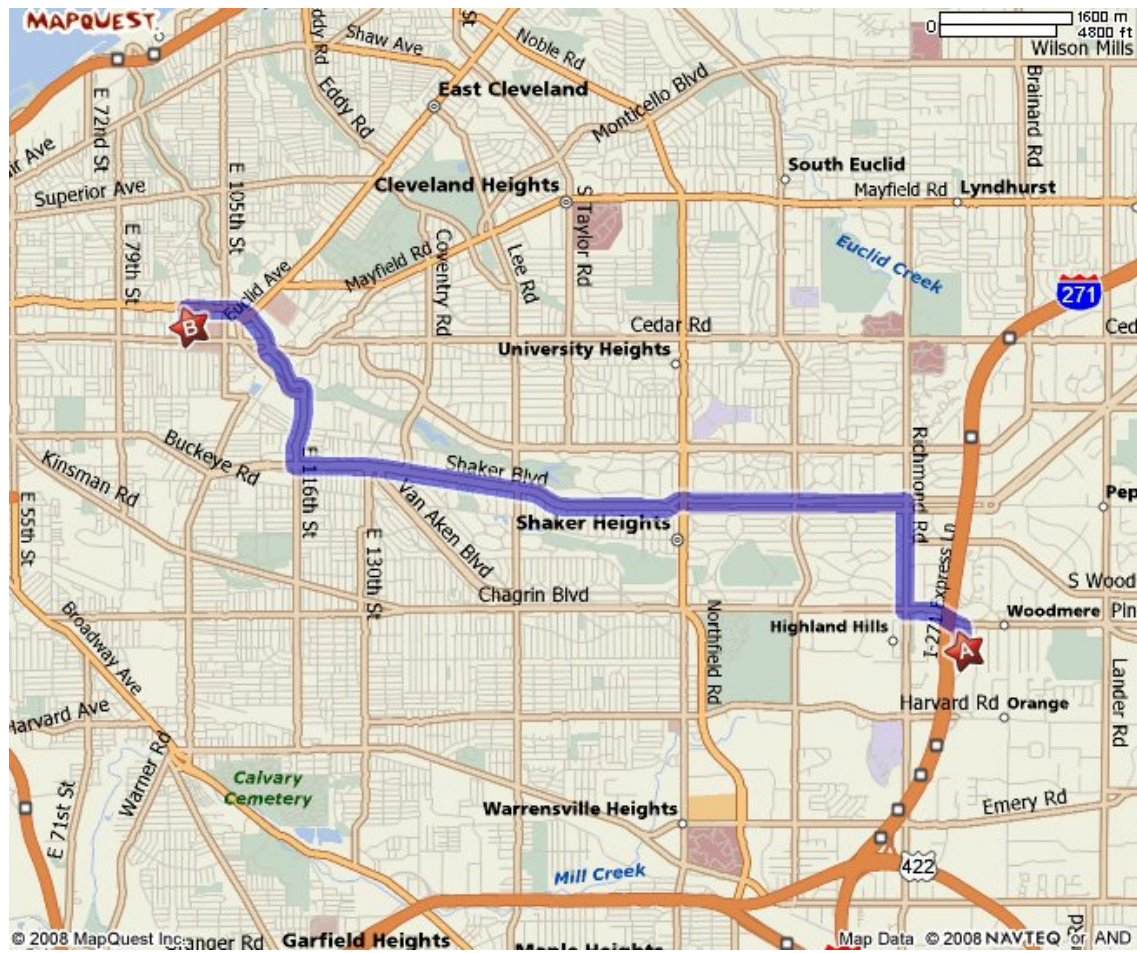
Start: Super 8 Motel

1. Start out going **NORTH** on **ORANGE PL** toward **CHAGRIN BLVD/OH-87** (0.2 mi)
2. Turn **LEFT** onto **CHAGRIN BLVD/OH-87** (0.5 mi)
3. Turn **RIGHT** onto **RICHMOND RD/OH-175/OH-87** (1.0 mi)
4. Turn **LEFT** onto **SHAKER BLVD/OH-87 W** (5.5 mi)
5. Turn **RIGHT** onto **E 116TH ST** (0.3 mi)
6. **E 116TH ST** becomes **MARTIN LUTHER KING JR DR** (0.5 mi)
7. Turn **SLIGHT LEFT** to stay on **MARTIN LUTHER KING JR DR** (0.9 mi)
8. **MARTIN LUTHER KING JR DR** becomes **CHESTER AVE/US-322 W** (0.6 mi)
9. Turn **LEFT** onto **E 93RD ST** (0.2 mi)
10. Turn **RIGHT** onto **EUCLID AVE/US-20** (0.0 mi)
11. End at **9500 Euclid Ave Cleveland, OH 44195**

End: Cleveland Clinic Foundation

Total Time: 21 minutes

Total Distance: 9.7 miles



## Econo Lodge Warrensville

Address: 4353 Northfield Road  
Warrensville Heights, OH 44128  
9.42 miles from CCF/21 minutes

Phone: 216-475-4070

Fax: 216-475-5383

### Reservations:

Check In: 3:00 PM

Check Out: 11:00 AM

### Rooms

-Two Double Beds

-Standard King

-Smoking and Nonsmoking

-Iron/Ironing Board

-Microwave and Refrigerator Available in some rooms

### Rates

-Starting \$55.00 per night

### Other

-Free Parking

-Computer Hookup

### Dining

-Complimentary Continental Breakfast

-Room Service

-Bar/Lounge

-On-Site Restaurant

-Bailey's Breakfast Buffet (Breakfast, Lunch, Dinner)





## Cleveland Clinic Foundation to Econo Lodge Warrensville

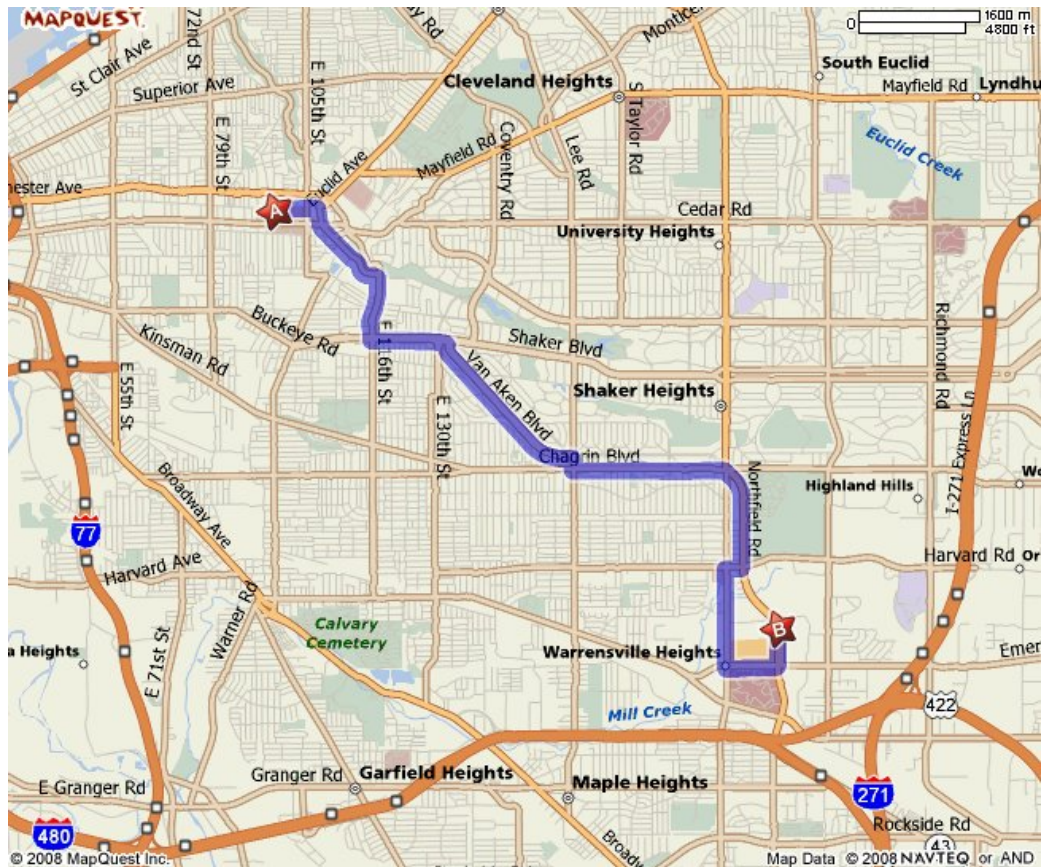
Start: 9500 Euclid Avenue, Cleveland, OH 44195

1. Start out going EAST on EUCLID AVE/US-20 toward CLINIC DR (0.4 mi)
2. Turn RIGHT onto STOKES BLVD (1.0 mi)
3. Turn SLIGHT RIGHT onto MARTIN LUTHER KING JR DR (0.6mi)
4. Stay STRAIGHT to go onto E 116TH ST (0.1mi)
5. Turn LEFT onto SHAKER BLVD/OH-87 E (0.7mi)
6. Turn RIGHT onto VAN AKEN BLVD. (1.8 mi)
7. Turn RIGHT onto LEE RD (0.1mi)
8. Turn LEFT onto CHAGRIN BLVD/US-422/OH-8 (1.5 mi)
9. Turn RIGHT onto NORTHFIELD RD/OH-8 S (1.1 mi)
10. Turn RIGHT onto HARVARD AVE (0.2mi)
11. Turn LEFT onto WARRENSVILLE CENTER RD (1.0 mi)
12. Turn LEFT onto EMERY RD (0.5mi)
13. Turn LEFT onto NORTHFIELD RD/OH-8 N (0.4 mi)
14. End at 4353 Northfield Rd Cleveland, OH 44128

End: Econo Lodge Warrensville

Total Time: 21minutes

Total Distance: 9.42 miles



## Econo Lodge Warrensville to Cleveland Clinic Foundation

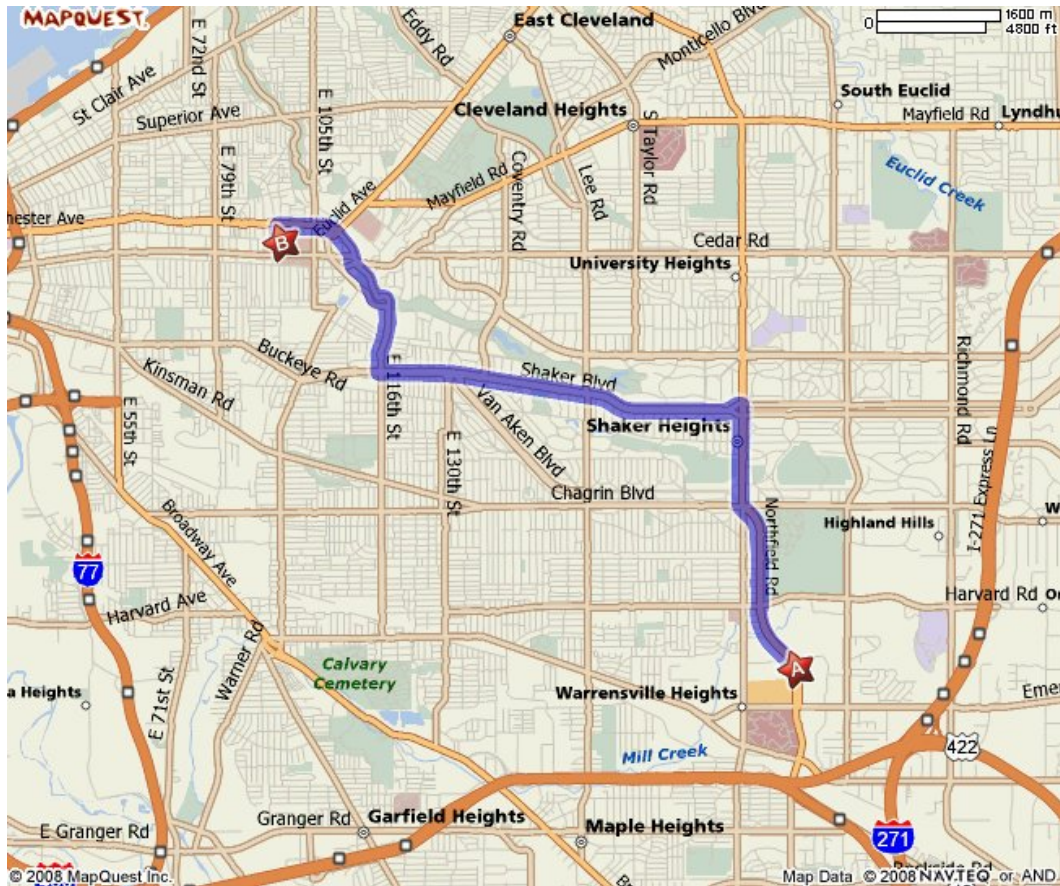
Start: Econo Lodge Warrensville

1. Start out going **NORTH** on **NORTHFIELD RD/OH-8 N** toward **CLARKWOOD PKWY** (1.8 mi)
2. Turn **SLIGHT RIGHT** onto **WARRENSVILLE CENTER RD** (1.0 mi)
3. Turn **LEFT** onto **SHAKER BLVD/OH-87 W** (3.5 mi)
4. Turn **RIGHT** onto **E 116TH ST** (0.3 mi)
5. **E 116TH ST** becomes **MARTIN LUTHER KING JR DR** (0.5 mi)
6. Turn **SLIGHT LEFT** to stay on **MARTIN LUTHER KING JR DR** (0.9 mi)
7. **MARTIN LUTHER KING JR DR** becomes **CHESTER AVE/US-322 W** (0.6 mi)
8. Turn **LEFT** onto **E 93RD ST** (0.2 mi)
9. Turn **RIGHT** onto **EUCLID AVE/US-20** (0.0 mi)
10. End at **9500 Euclid Ave Cleveland, OH 44195**

End: Cleveland Clinic Foundation

Total Time: 20 minutes

Total Distance: 8.71 miles





## Hampton Inn and Suites Cleveland-Beachwood

Address: 3840 Orange Place  
Beachwood, OH 44122  
9.67 miles from CCF/22 minutes

Phone: 216-831-3735

Fax: 216-831-3738

Reservations:

Check In: 3:00 PM

Check Out: 12:00 PM

### Rooms

-1 King

-2 Queens

-Suites Available

-1 King or 2 Queens

-Smoking and Nonsmoking Available

-Handicapped Accessible Rooms Available

-Cribs and High Chairs Available

### Rate

-Starts at \$150.00 per night

### Other

-Guest On-Site Laundry

-Fitness Center

-Indoor Pool

-Complimentary Wireless Internet

-Valet/Laundry Service

### Dining

-Complimentary Breakfast with Hampton on the House Hot Breakfast



## Cleveland Clinic Foundation to Hampton Inn and Suites Cleveland-Beachwood

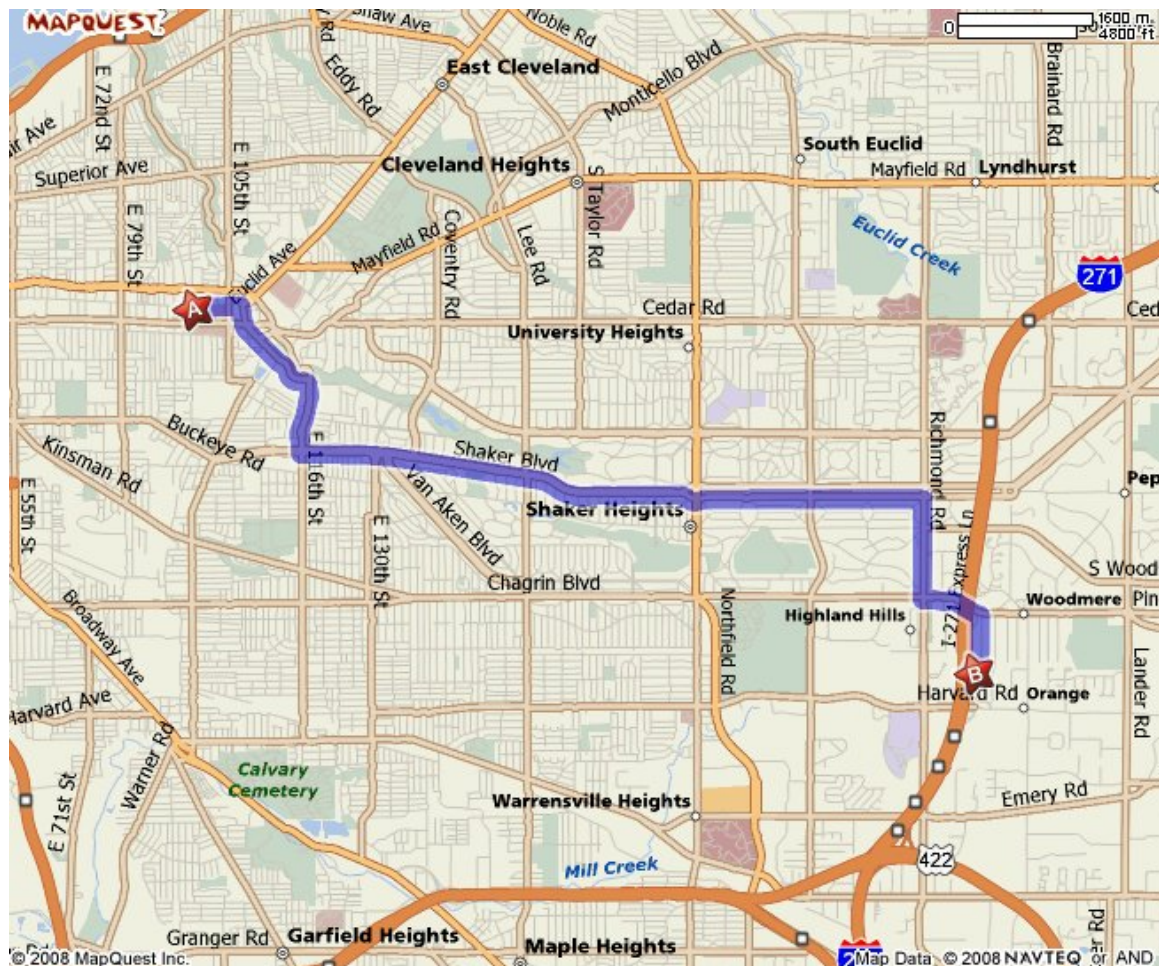
Start: 9500 Euclid Avenue, Cleveland, OH 44195

1. Start out going EAST on EUCLID AVE/US-20 toward CLINIC DR (0.4 mi)
2. Turn RIGHT onto STOKES BLVD (1.0 mi)
3. Turn SLIGHT RIGHT onto MARTIN LUTHER KING JR DR (0.6 mi)
4. Stay STRAIGHT to go onto E 116TH ST (0.1 mi)
5. Turn LEFT onto SHAKER BLVD/OH-87 E (5.5 mi)
6. Turn RIGHT onto RICHMOND RD/OH-175/OH-87 (0.9 mi)
7. Turn LEFT onto CHAGRIN BLVD/US-422/OH-87. Continue to follow CHAGRIN BLVD/OH-87 (0.5 mi)
8. Turn RIGHT onto ORANGE PL (0.6 mi)
9. End at 3840 Orange Pl Cleveland, OH 44122

End: Hampton Inn and Suites Cleveland-Beachwood

Total Time: 22 minutes

Total Distance: 9.67 miles





## Hampton Inn and Suites Cleveland-Beachwood to Cleveland Clinic Foundation

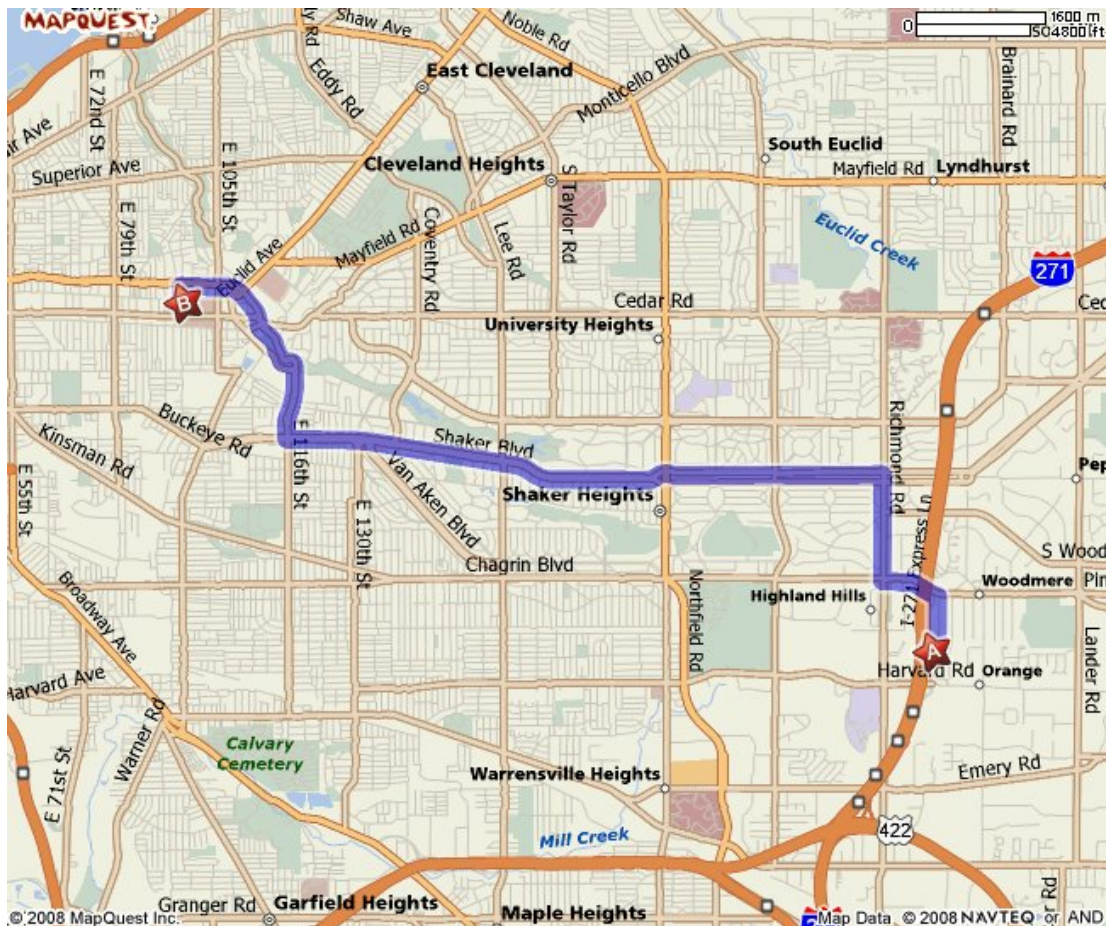
Start: Hampton Inn and Suites Cleveland-Beachwood

1. Start out going NORTH on ORANGE PL toward CHAGRIN BLVD/OH-87 (0.6 mi)
2. Turn LEFT onto CHAGRIN BLVD/OH-87 (0.5 mi)
3. Turn RIGHT onto RICHMOND RD/OH-175/OH-87 (1.0 mi)
4. Turn LEFT onto SHAKER BLVD/OH-87 W (5.5 mi)
5. Turn RIGHT onto E 116TH ST (0.3 mi)
6. E 116TH ST becomes MARTIN LUTHER KING JR DR (0.5 mi)
7. Turn SLIGHT LEFT to stay on MARTIN LUTHER KING JR DR (0.9 mi)
8. MARTIN LUTHER KING JR DR becomes CHESTER AVE/US-322 W (0.6 mi)
9. Turn LEFT onto E 93RD ST (0.2 mi)
10. Turn RIGHT onto EUCLID AVE/US-20 (0.0 mi)
11. End at 9500 Euclid Ave Cleveland, OH 44195

End: Cleveland Clinic Foundation

Total Time: 22 minutes

Total Distance: 10.03 miles



## **Sheraton Independence Hotel**

Address: 5300 Rockside Road  
Independence, OH 44131  
9.93 Miles from CCF/15 minutes

Phone: 216-524-0700

Fax: 216-524-6477

Reservations:

Check In: 3:00 PM

Check Out: 12:00 PM

Rooms

- 1 King
- 2 Queens
- Suites Available
- Smoking and Nonsmoking Available
- Handicapped Rooms Available
- Refrigerator Available with Charge
- Coffee Maker, Iron/Iron Board
- Cribs Available

Rate

- Starting \$80.00 per night

Other

- On-Site Guest Laundry Facility
- Complimentary Parking
- Fitness Center
- Indoor Pool
- Dry Cleaning Service
- Children 17 and Under Stay Free

Dining

- Room Service
- Complimentary Breakfast
- On-Site Restaurants
  - Portofino's on the Hill – Casual Contemporary Italian American Cuisine
  - The Lounge – Casual Italian





## Cleveland Clinic Foundation to Sheraton Independence Hotel

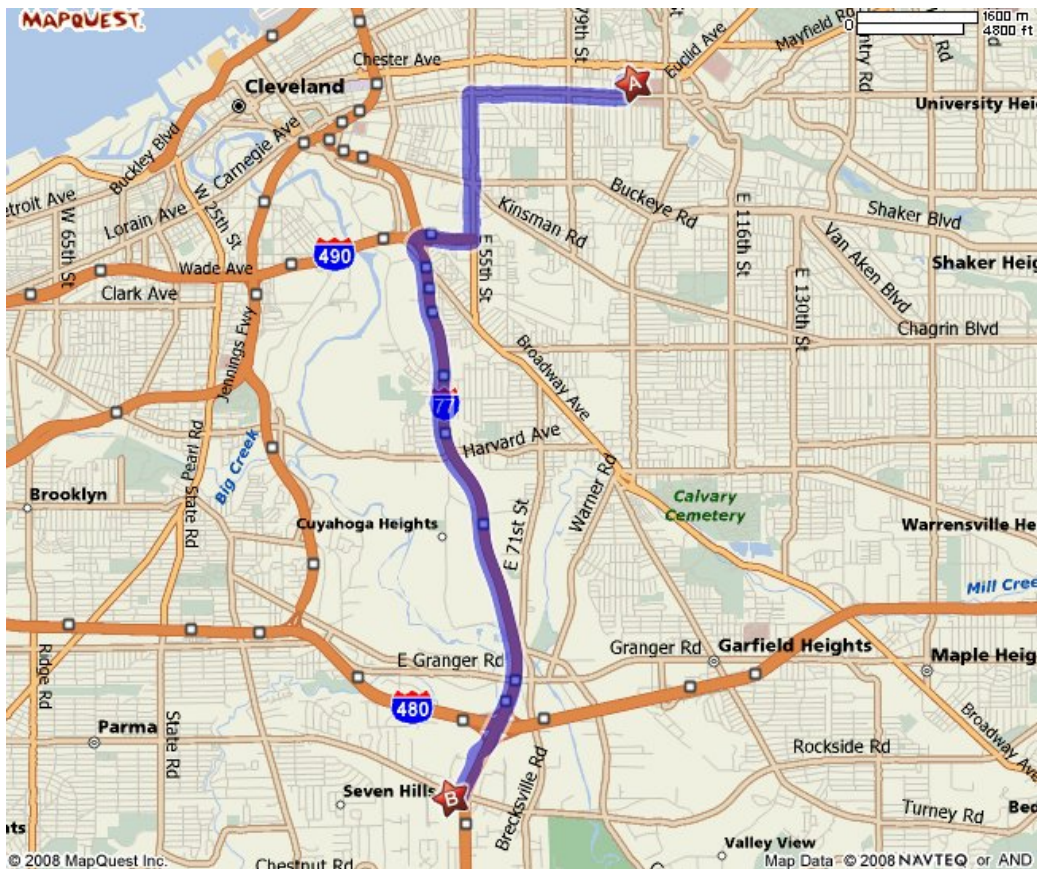
Start: 9500 Euclid Avenue, Cleveland, OH 44195

1. Start out going WEST on EUCLID AVE/US-20 toward E 90TH ST (0.1 mi)
2. Turn LEFT onto E 90TH ST (0.2 mi)
3. Turn RIGHT onto CARNEGIE AVE (1.5 mi)
4. Turn LEFT onto E 55TH ST (1.5 mi)
5. Turn RIGHT onto I-490 W (0.2 mi)
6. Merge onto I-77 S toward AKRON (5.7 mi)
7. Take the ROCKSIDE RD exit, EXIT 155, toward INDEPENDENCE/SEVEN HILLS (0.7 mi)
8. Turn RIGHT onto ROCKSIDE RD (0.1 mi)
9. End at 5300 Rockside Rd Cleveland, OH 44131

End: Sheraton Independence Hotel

Total Time: 15 minutes

Total Distance: 9.93 miles



## Sheraton Independence Hotel to Cleveland Clinic Foundation

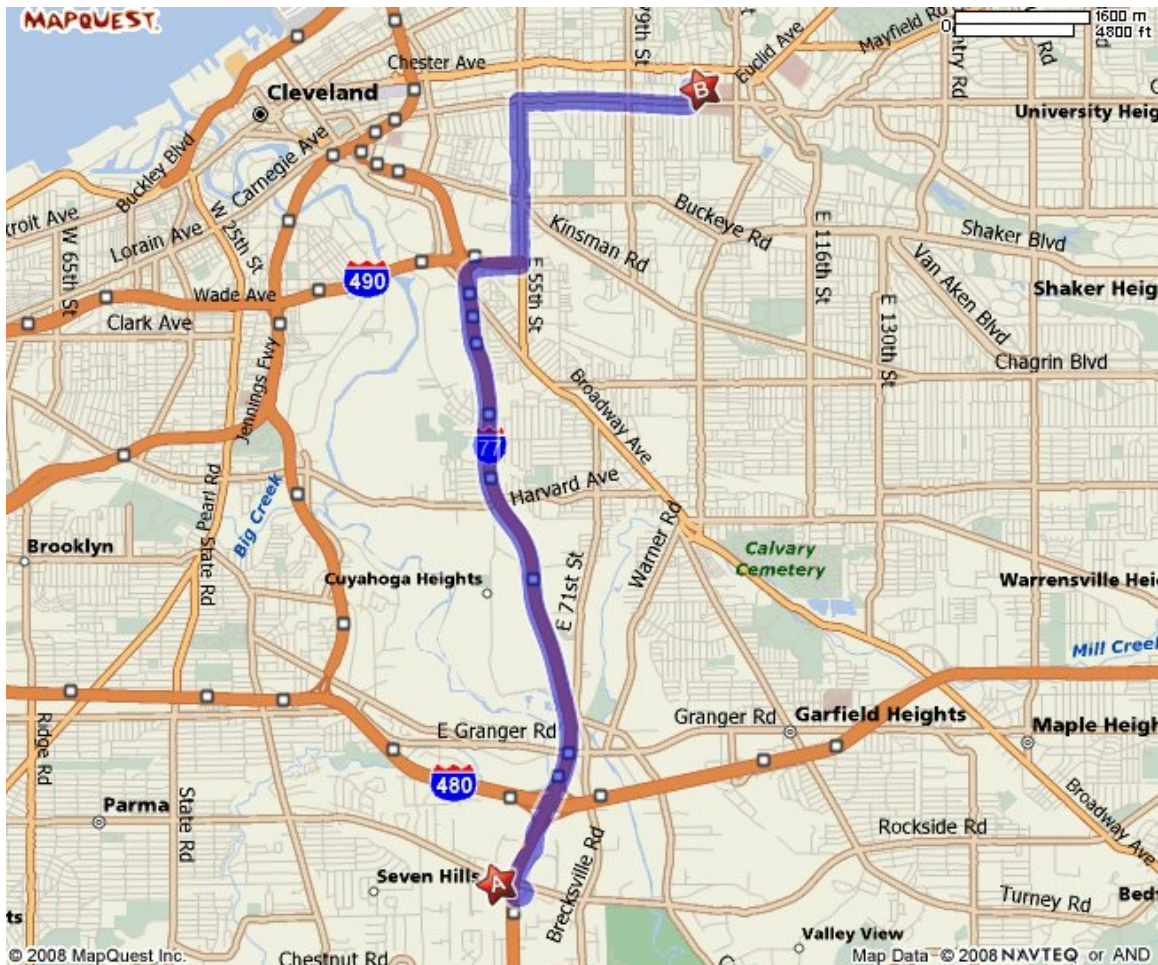
Start: Sheraton Independence Hotel

1. Start out going EAST on ROCKSIDE RD (0.2 mi)
2. Merge onto I-77 N toward CLEVELAND (6.0 mi)
3. Take the I-490 W exit, EXIT 161B, toward TOLEDO/E 55TH ST (0.2 mi)
4. Merge onto I-490 E toward E 55TH ST (0.5 mi)
5. Turn LEFT onto E 55TH ST (1.5 mi)
6. Turn RIGHT onto CARNEGIE AVE (1.5 mi)
7. Turn LEFT onto E 90TH ST (0.2 mi)
8. Turn RIGHT onto EUCLID AVE/US-20 (0.1 mi)
9. End at 9500 Euclid Ave Cleveland, OH 44195

End: Cleveland Clinic Foundation

Total Time: 16 minutes

Total Distance: 10.14 miles





## Extended StayAmerica Cleveland/Beachwood

Address: 3820 Orange Place  
Cleveland, OH 44122  
9.99 miles SW CCF/22 minutes

Phone: 216-595-9551

Fax: 216-595-9520

Reservations: Call or [cnh@extendedstay.com](mailto:cnh@extendedstay.com)

Check In: 3:00 PM

Check Out: 11:00 AM

### Rooms

- Separate sleeping, working, living areas
- Iron/Iron Board
- Full Kitchen with Refrigerator, Microwave, Stovetop, Dining and Cooking Utensils
- Smoking and Nonsmoking Rooms Available
- Wheelchair Accessible

### Rates

- Start at \$80.00 per night

### Other

- Guest Laundry Facilities
- Complimentary On-Site Parking
- Wireless Internet – One time per stay surcharge of \$4.99
- Pet Friendly



## Cleveland Clinic Foundation to Extended StayAmerica Cleveland/Beachwood

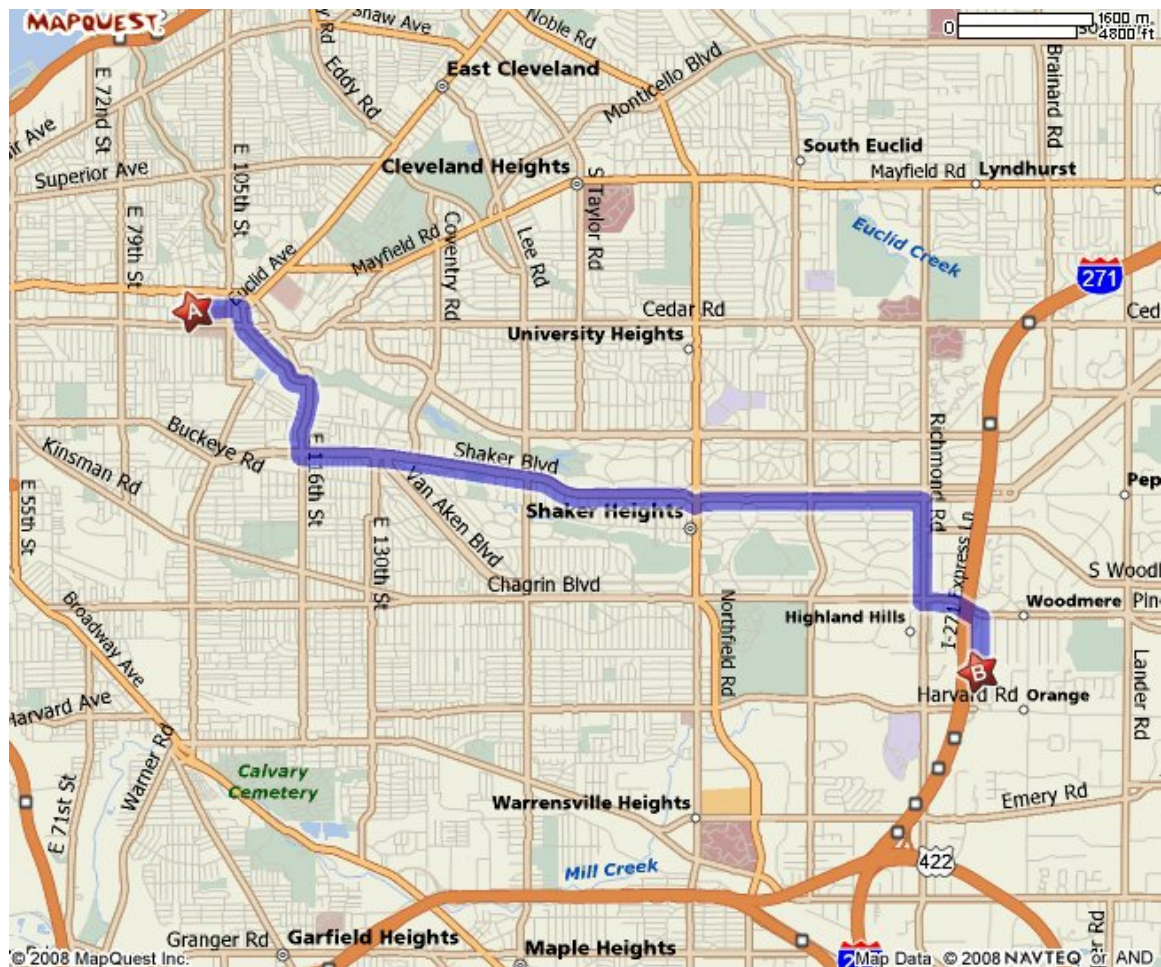
Start: 9500 Euclid Avenue, Cleveland, OH 44195

1. Start out going EAST on EUCLID AVE/US-20 toward CLINIC DR (0.4 mi)
2. Turn RIGHT onto STOKES BLVD (1.0 mi)
3. Turn SLIGHT RIGHT onto MARTIN LUTHER KING JR DR (0.6 mi)
4. Stay STRAIGHT to go onto E 116TH ST (0.1 mi)
5. Turn LEFT onto SHAKER BLVD/OH-87 E (5.5 mi)
6. Turn RIGHT onto RICHMOND RD/OH-175/OH-87 (0.9 mi)
7. Turn LEFT onto CHAGRIN BLVD/US-422/OH-87. Continue to follow CHAGRIN BLVD/OH-87 (0.5 mi)
8. Turn RIGHT onto ORANGE PL (0.5 mi)
9. End at 3820 Orange Pl Cleveland, OH 44122

End: Extended StayAmerica Cleveland/Beachwood

Total Time: 22 minutes

Total Distance: 9.99 miles





## Extended StayAmerica Cleveland/Beachwood to Cleveland Clinic Foundation

Start: Extended StayAmerica Cleveland/Beachwood

1. Start out going NORTH on ORANGE PL toward CHAGRIN BLVD/OH-87 (0.5 mi)
2. Turn LEFT onto CHAGRIN BLVD/OH-87 (0.5 mi)
3. Turn RIGHT onto RICHMOND RD/OH-175/OH-87 (1.0 mi)
4. Turn LEFT onto SHAKER BLVD/OH-87 W (5.5 mi)
5. Turn RIGHT onto E 116TH ST (0.3 mi)
6. E 116TH ST becomes MARTIN LUTHER KING JR DR (0.5 mi)
7. Turn SLIGHT LEFT to stay on MARTIN LUTHER KING JR DR (0.9 mi)
8. MARTIN LUTHER KING JR DR becomes CHESTER AVE/US-322 W (0.6 mi)
9. Turn LEFT onto E 93RD ST (0.2 mi)
10. Turn RIGHT onto EUCLID AVE/US-20 (0.0 mi)
11. End at 9500 Euclid Ave Cleveland, OH 44195

End: Cleveland Clinic Foundation

Total Time: 22 minutes

Total Distance: 9.99 miles

